

Blister Rust Maps (Individual Areas 1-36)

Green - - - Town Roads (or State) (Pet. Trail Map)
Orange - - - Woods Roads and Trails located on P.T.M.

All trails numbered in clockwise direction starting in NE. They are numbered on Area Maps. (3,4 means Area 3, trail number 4)

Classification

- Class 1 - - - Navigable with a 2 wheel drive drive vehicle (A. Car.)
Class 2 - - - For 4-wheel drive vehicles. (Jeep)
Class 3 - - - Horses, Ski-doo's, Bikes, X-Country Skiing).
Some are just Horse or just Skidoo, etc.
It depends on who maintains the trail.
(Areas 22+23 are largely Ski-doo.)
(Area 11 green trails are largely Horse.)
Class 4 - - - foot trails only

Class U1, U2, U3 or U4 means

Unimproved. Ex: U4 → useable as a path. It can be followed with difficulty, but it is brushy, obscure and "unimproved".

Classification changes at points marked on Area Maps and labeled on Classification Sheets.

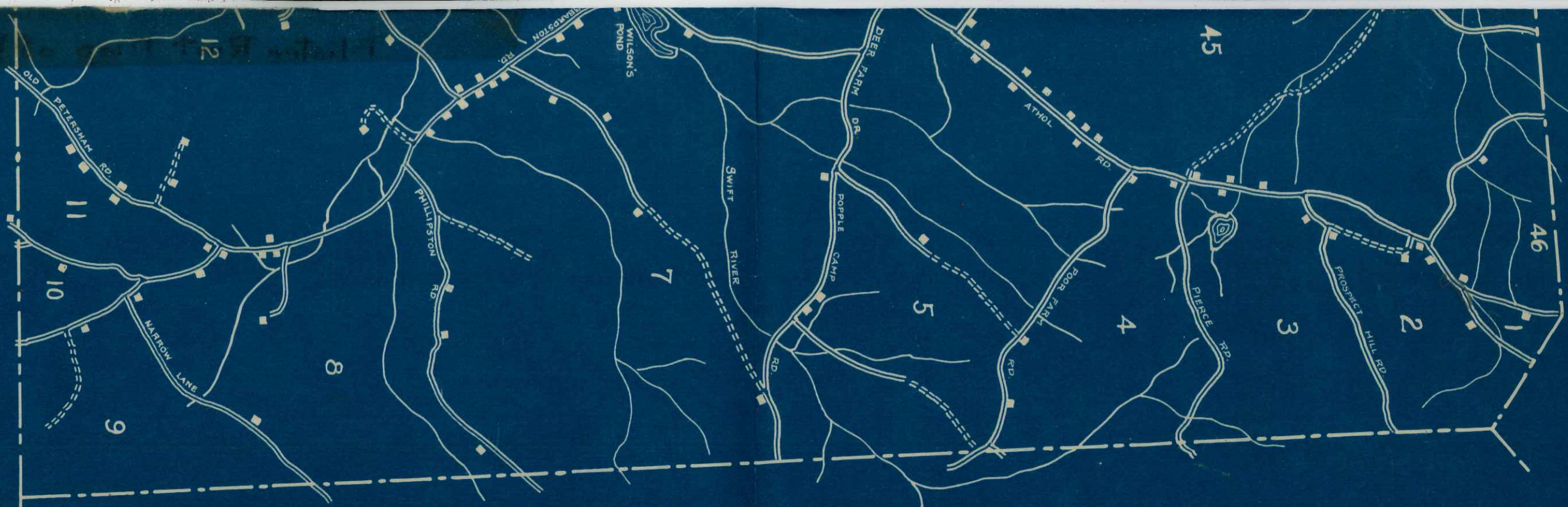
HARDWICK

DANA

NEW SALEM

BARRE





HUBBARDSTON

PHILLIPSTON

COMMONWEALTH OF MASSACHUSETTS
 DEPARTMENT OF AGRICULTURE
WHITE PINE BLISTER RUST CONTROL
 MAP OF THE TOWN OF
PETERSHAM
 AREA 24,969 ACRES
 SHOWING
 HIGHWAYS, WOODROADS, STREAMS, BUILDINGS
 SCALE 1" = 1/2 MILE *260'* 1920.

HARDWICK

DANA

NEW SALEM



BARRE

110



COMMONWEALTH OF MASSACHUSETTS
 DEPARTMENT OF AGRICULTURE

WHITE PINE BLISTER RUST CONTROL

MAP OF THE TOWN OF
PETERSHAM
 AREA 24,969 ACRES
 SHOWING
 HIGHWAYS, WOODROADS, STREAMS, BUILDINGS

SCALE 1" = 1/2 MILE

1920.

HUBBARDSTON

PHILLIPSTON

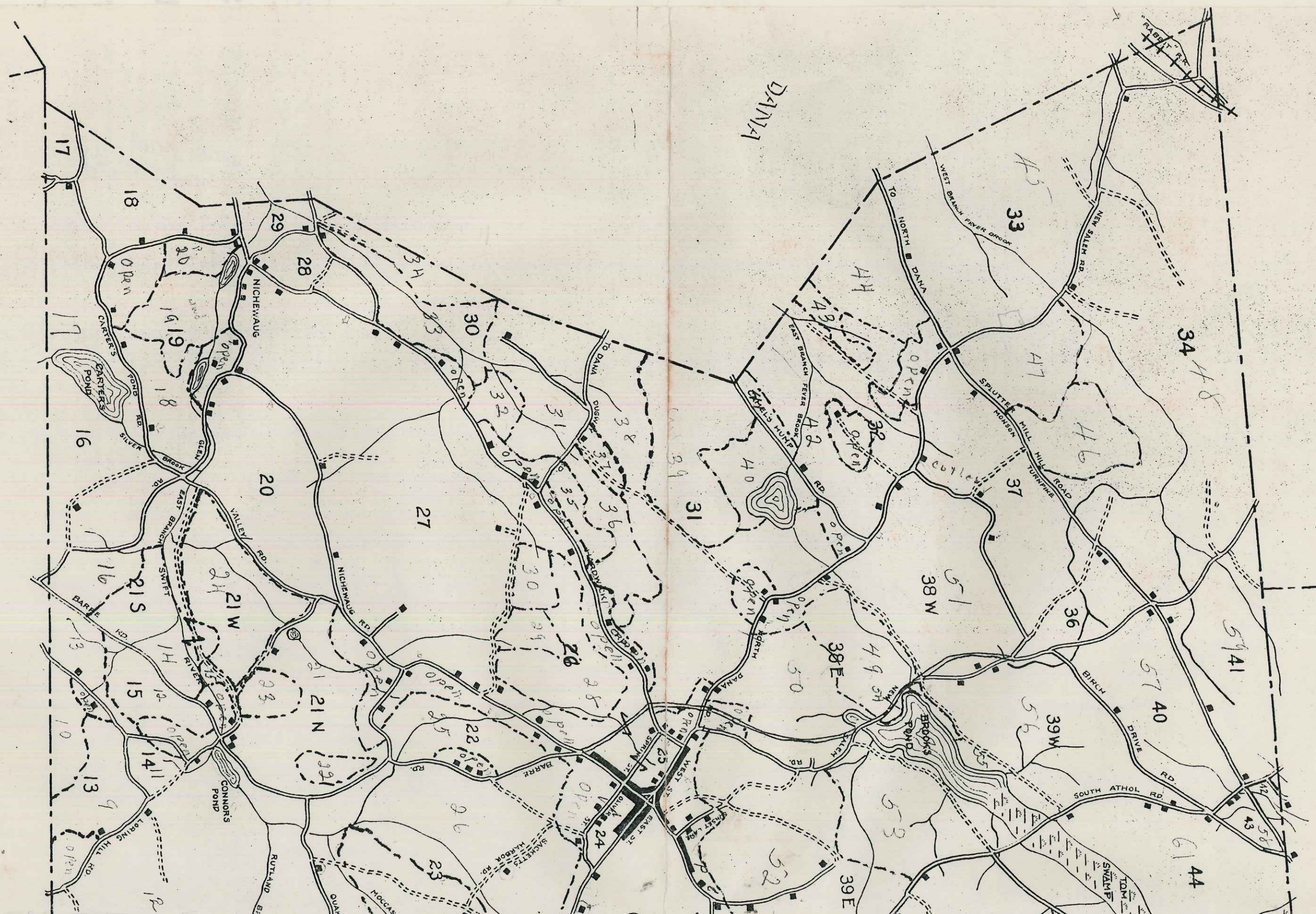
0581
21 COMMO T2
277324UR
5RUT

HARDWING

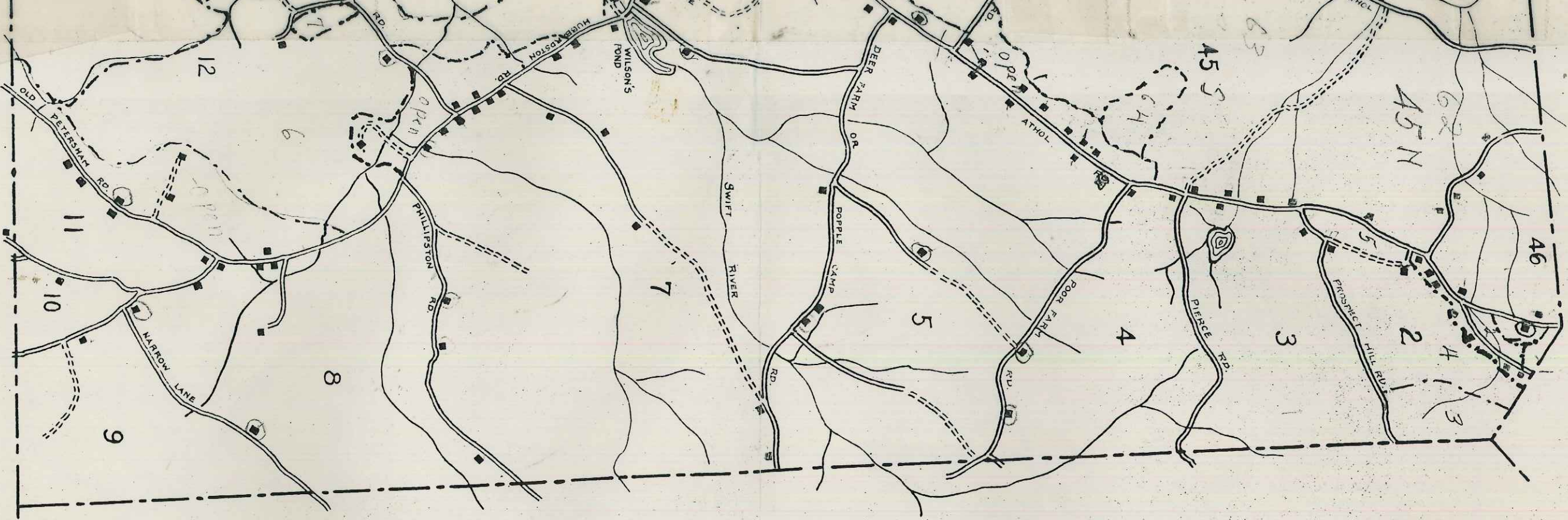
NEW SALEM

BARRRE

60



102



7 June 6
 All maps here
 except 35, 36, 37, 46
 which may never
 have been mapped
 with

Key Map

Shelburne

COMMONWEALTH OF MASSACHUSETTS
 DEPARTMENT OF AGRICULTURE
WHITE PINE BLISTER RUST CONTROL
 MAP OF THE TOWN OF
PETERSHAM
 AREA 24,969 ACRES
 SHOWING
 HIGHWAYS, WOODROADS, STREAMS, BUILDINGS
 SCALE 1" = 1/2 MILE
 1920.

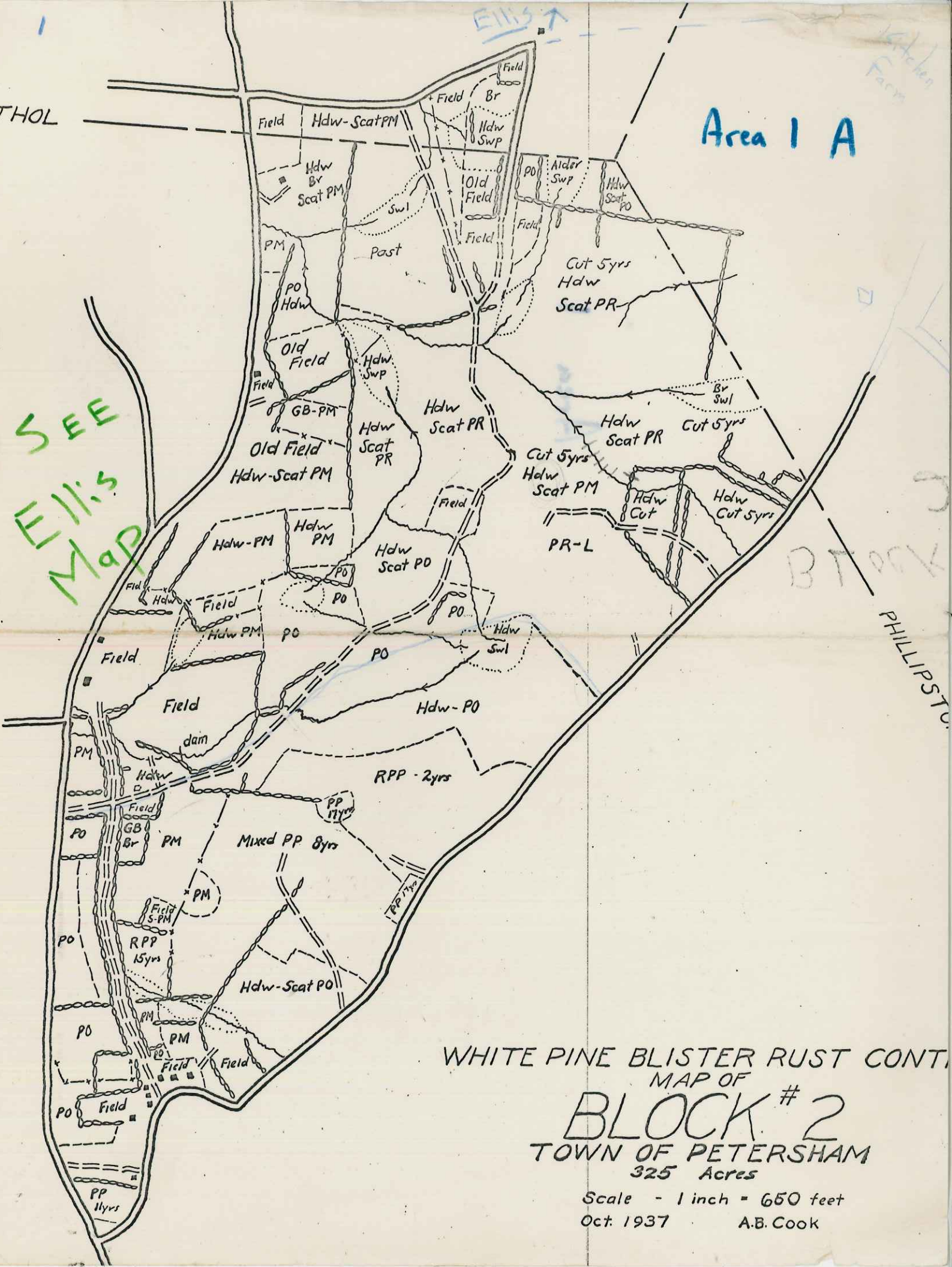
HUBBARDSTON

PHILLIPSTON

ATHOL

Area 1 A

SEE
ELLIS
MAP



BLOCK
PHILLIPSTON

WHITE PINE BLISTER RUST CONT.
 MAP OF
BLOCK # 2
 TOWN OF PETERSHAM
 325 Acres
 Scale - 1 inch = 650 feet
 Oct. 1937 A.B. Cook

Area 1 B



WHITE PINE BLISTER RUST CONTROL
MAP OF

BLOCK #1

TOWN OF PETERSHAM

39 ACRES

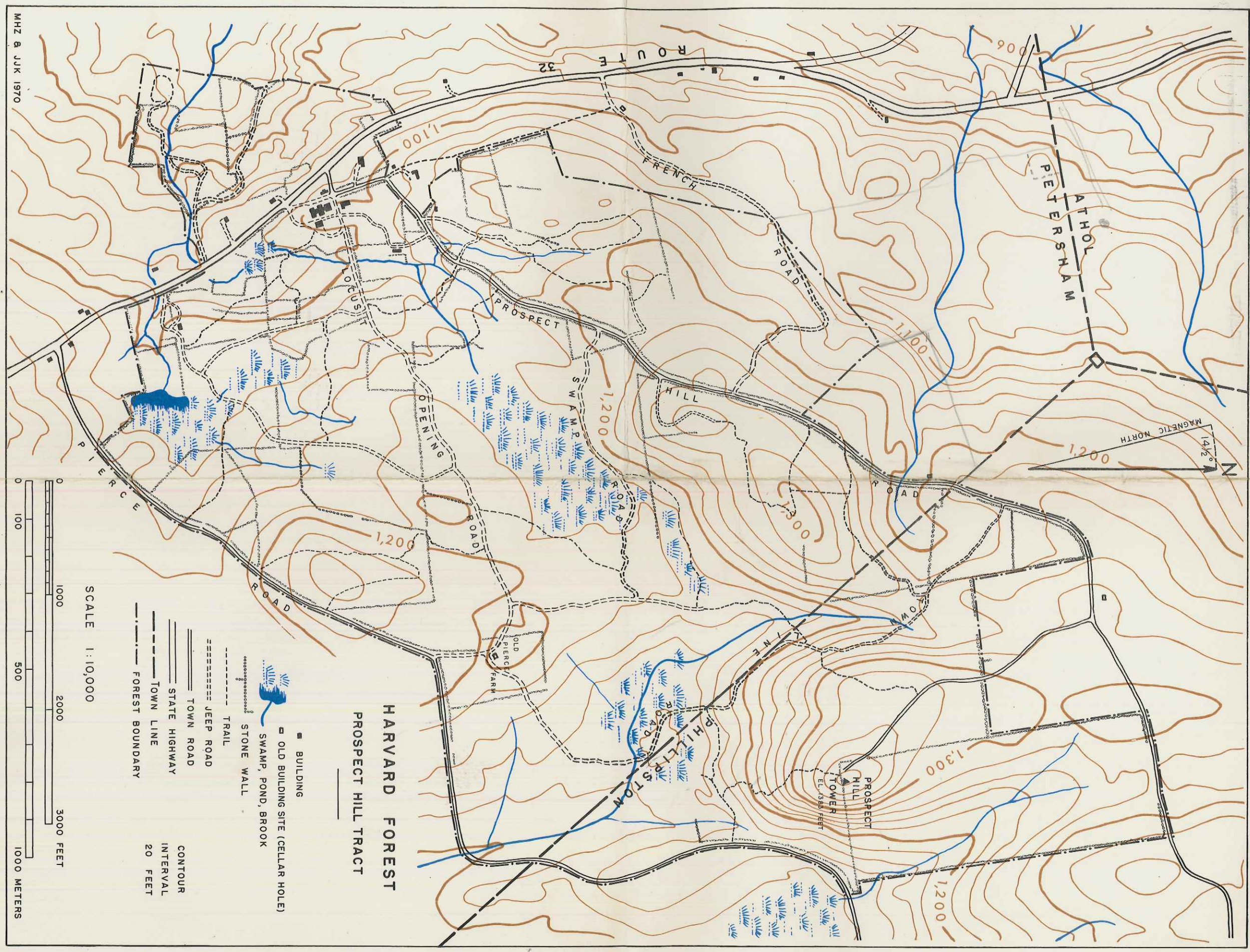
Scale 1 in. = 650 ft. - A.B. Cook, Oct., 1937

BLOCK

Area 2

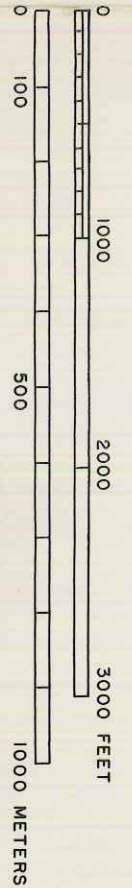
Areas 1 & 2

Area 2



MHZ & JJK 1970

SCALE 1:10,000



- BUILDING
- ▣ OLD BUILDING SITE (CELLAR HOLE)
- ▨ SWAMP, POND, BROOK
- ▧ STONE WALL
- TRAIL
- JEEP ROAD
- ==== TOWN ROAD
- ==== STATE HIGHWAY
- TOWN LINE
- - - - - FOREST BOUNDARY
- CONTOUR INTERVAL 20 FEET

HARVARD FOREST
PROSPECT HILL TRACT

Trail ID 3.3 Sheet # 1 of 1

Date 3/19/74 Inspector C.C

cl.	Pt.	Comments
2	5	Brushy (Easily Followed)
4	①	Treadway
	②	Obscure. Trail is sparsely blazed, and heads for Bigelow Brook. Look for H.F. Plastic Strips (Red) at Brook. Follow W Bank North to 1st Mill. Cross + Follow E bank North to Pierce Road. Very obscure at end. In fact, unless you are one of the seven people who have walked it, you won't do to well.

Trail ID 3.4(E) Sheet # 1 of 1

Date 6/17/74 Inspector Curtis Coolidge

cl.	Pt.	Comments
4	5	marked by red, then blue plastic strips.
	①	Yellow strips begin. Mixture of Red + Yellow from here. with Blue occasionally.
5	②	Blue point + strip boundary line running E.W. "H.F." on Beach tree just W of trail 3.4 W nonexistent

BLISTER RUST CONTROL
MAP OF

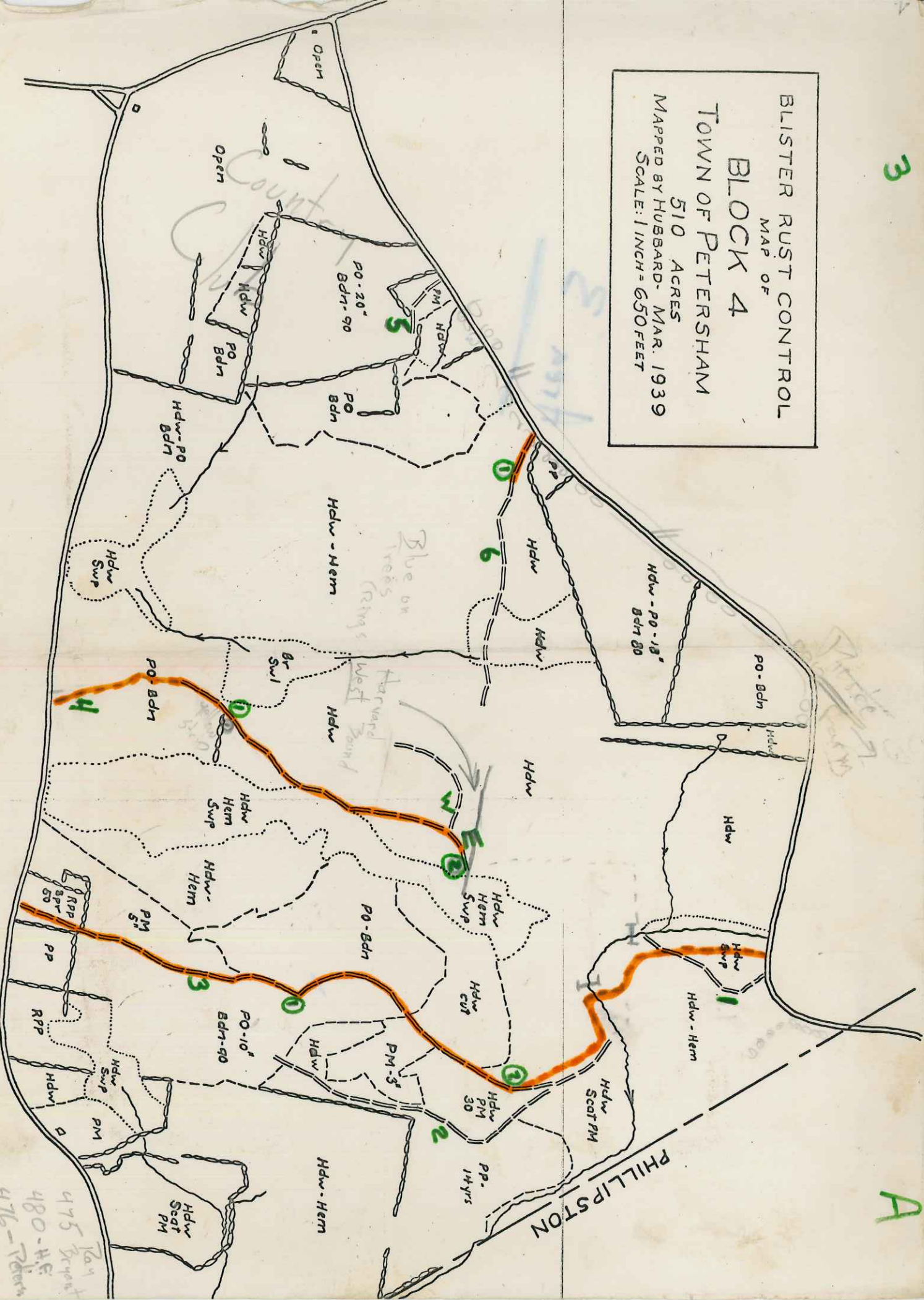
BLOCK 4

TOWN OF PETERSHAM

510 ACRES

MAPPED BY HUBBARD - MAR. 1939

SCALE: 1 INCH = 650 FEET



475 Spruce
 480-H.E.
 476-Petersham
 478-Flaggs

Trail ID 4.1 Sheet # 1 of 2

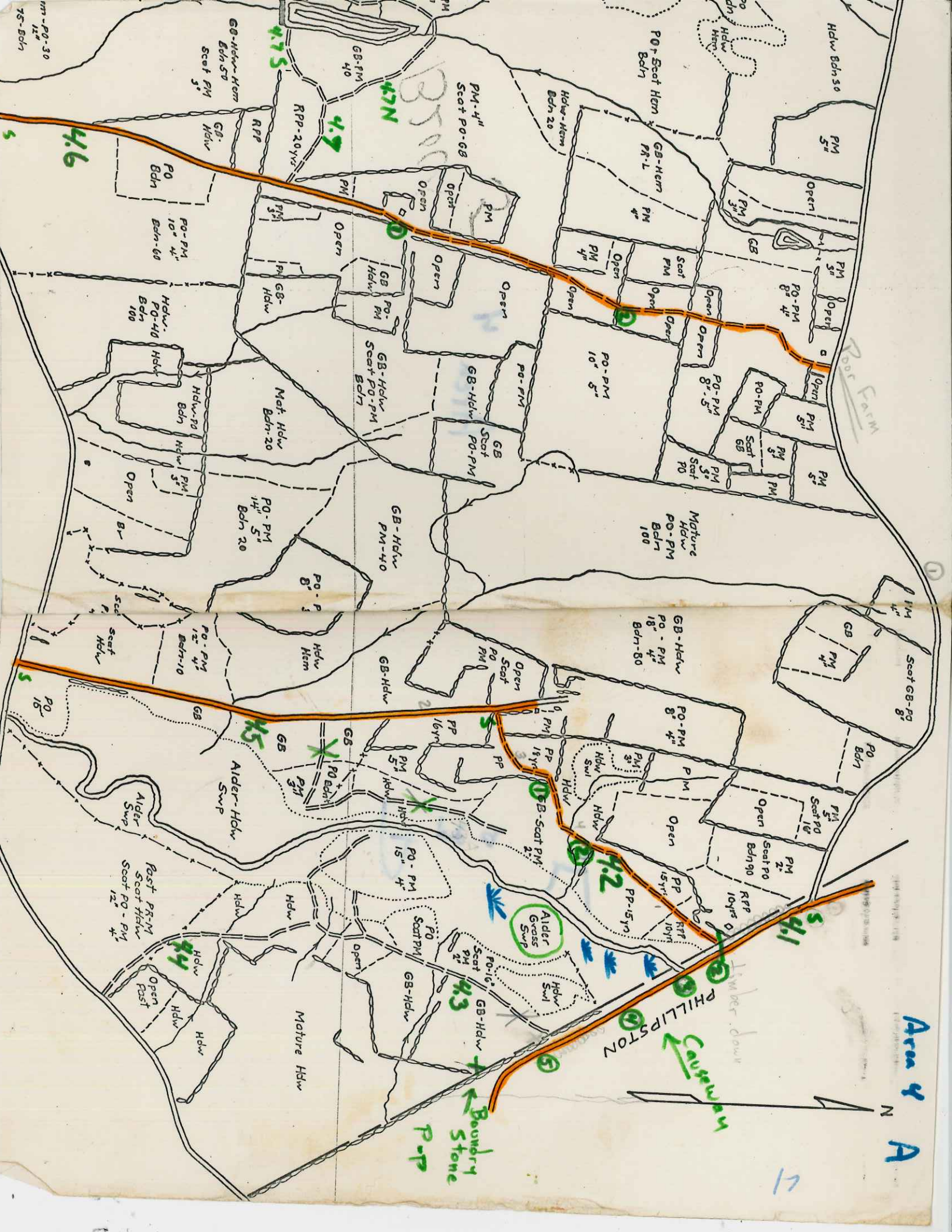
Date 6/18/74 Inspector C.C.

cl.	Pt.	Comments
2	①	north →
52	3	south → ends at junction
		Road used to go straight to water's edge. It is no all grown up brush, but I found the crossing. An old causeway is still intact, and I was able to walk across the marsh on it. (Until it crosses the river channel) The stone work for the bridge is still there. The causeway is very long.
5 P2	②	

Trail ID 4.1 Sheet # 2 of 2

Date 6/19/74 Inspector C.C.

cl.	Pt.	Comments
4	(3)	East of river Causeway still good. Alder swamp
04	(4)	
5	(5)	
		Note: I think U.S.G.S. is incorrect in their location of 4.1. I think it's in Philipston. I found Town Boundary Marker at X. (Bliss, Rust.)
		Curtis C. C. C.



75-PO-30
75-Bdn

4.6

4.75

4.7

4.7N

4.3

4.2

4.1

4.4

Area 4 A

Boundary Stone
P.O.P

PHILLIPSTON
Conservation

4

68-Hdw-Hem
Bdn 50
Scot PM
5"

PO
Bdn
10" 4"
Bdn-60

Hdw
PO-40
Bdn
100

Open
Bdn

PO-PM
14" 5"
Bdn 20

PO-PM
12" 4"
Bdn-10

PO-PM
15" 4"
Bdn

Rast PM-M
Scot Hdw
Scot PO-PM
12" 4"

Open
Rast

Hdw
Hdw

GB-FM
40

Open

Open

Open

Open

Open

Open

Open

Open

Open

PM-4"
Scot PO-GB

Open

Open

Open

Open

Open

Open

Open

Open

Open

Hdw-Hem
Bdn 20

Open

Open

Open

Open

Open

Open

Open

Open

Open

GB-Hem
PM
4"

Open

Open

Open

Open

Open

Open

Open

Open

Open

PO-PM
10" 5"

Open

Open

Open

Open

Open

Open

Open

Open

Open

PO-PM
8" 5"

Open

Open

Open

Open

Open

Open

Open

Open

Open

PO-PM
8" 4"

Open

Open

Open

Open

Open

Open

Open

Open

Open

PO-PM
8" 4"

Open

Open

Open

Open

Open

Open

Open

Open

Open

PO-PM
8" 4"

Open

Open

Open

Open

Open

Open

Open

Open

Open

Mature Hdw

Mature Hdw

Mature Hdw

Mature Hdw

Mature Hdw

Mature Hdw

Mature Hdw

Mature Hdw

Mature Hdw

Mature Hdw

Trail ID 5.1 Sheet # 1 of 1

Date 6/19/74 Inspector C.C.

Buttercup lane

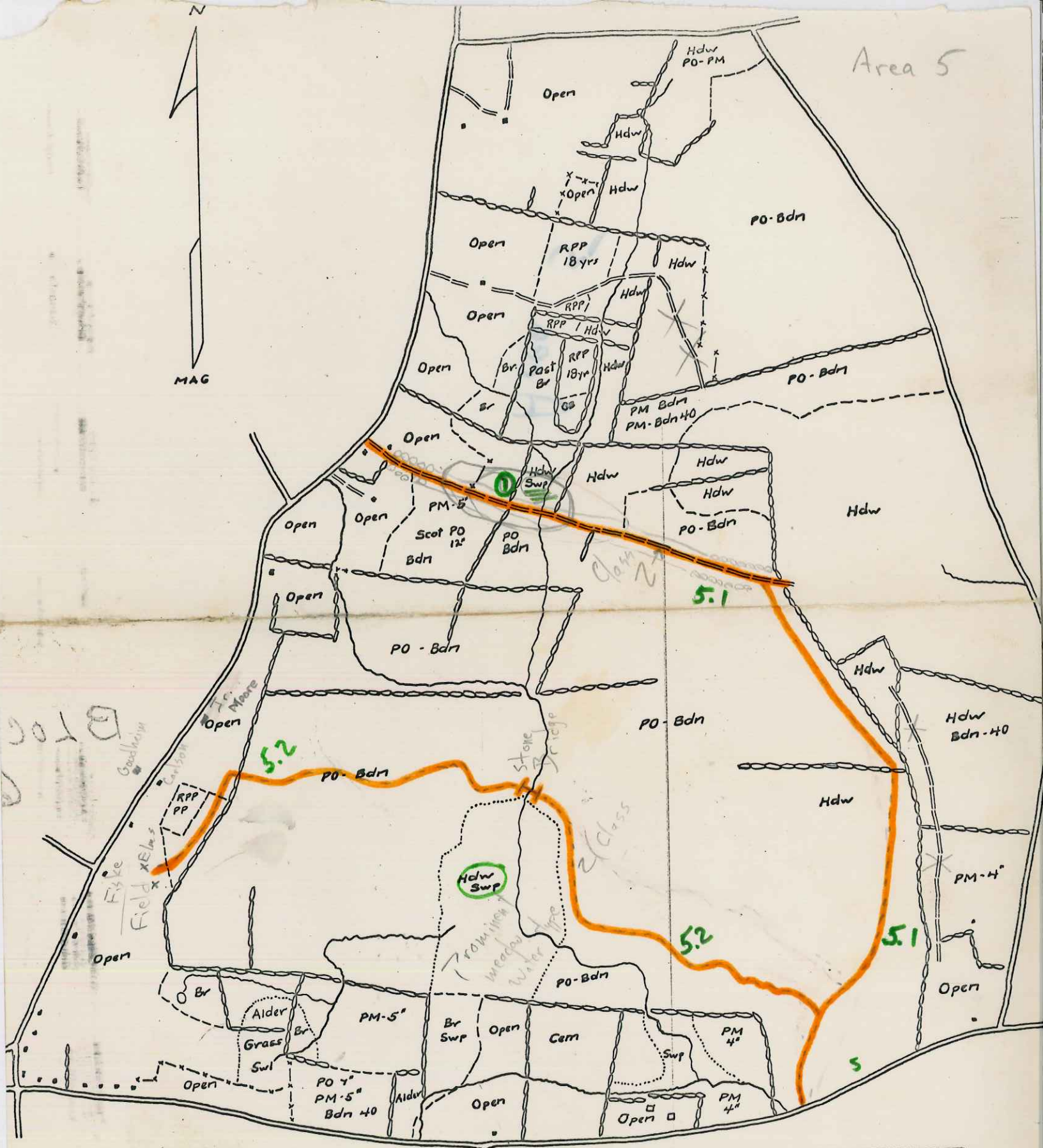
cl.	Pt.	Comments
2	S	Leaves East street just
		E of Roaring Brook.
		Good Road through
		Brooks Wildlife Sanctuary
	①	Very wet stretch

Trail ID 5.2 Sheet # 1 of 1

Date 6/20/74 Inspector C.C.

cl.	Pt.	Comments
2	5	marked with red paint dots.
		Good Road through Brooks Ends in Field E of N. Main Street behind Fiske, Carlson, Moore houses.
		Positively gorgeous field. A rare view of the Center including two steeples (T.H.+U.C.) Police & Fire Buildings. Elms, Tamaracks, Red maples, R.P.P. lots of soaring swallows. Just a great place to sit and relax in the sun and gentle breeze (while I remember, check Braderick Road for Cow tunnel)

Area 5



BLISTER RUST CONTROL
MAP OF

Trail ID 6.2 Sheet # 1 of 2

Date 6/20/74 Inspector Curtis Coolidge

cl.	Pt.	Comments
3	S	Also called "Mrs. Day's Walk". leaves from E lawn of Thayer's House (Yellow) Narrow trail (not a road). Easily followed
P4	①	trail ends. Bear left down the hill to the river (small swp.) There is an old Ford across the Swift, and the road on either side is conspicuous. Cross there.
U4	②	On W side, road goes straight 50 yds and is in Shaw Pit. Bot. just after the crossing, turn right and follow an old canal a short ways. Then turn left up a bump into a PP the trail is easily picked through

Trail ID 6.4 Sheet # 1 of 1


Date 6/20/74 Inspector C.C.

Pail Trail or Grandma's Road or Stony Brook Rd.

cl.	Pt.	Comments
3	S	several old pails mark this trail. At
U4	①	Crosses Stony Brook where an old bridge used to. Immediately to the right is the Swift and site of an old bridge which joined farm of H.O. Coolidge and his father's farm on Maple Lane.
		Follow Road to Popple Camp Road. Difficult to follow. That's why it's a U4. However, this <u>old</u> road just follows parallel to Stony Brook. Good Luck!

Area B

(5/14/11) - L...
2/20/11



Trail ID 7.2 Sheet # 1 of 1

Date 6/25/74 Inspector C.C.

cl.	Pt.	Comments
2	4	Good Road to ①
3	①	Road Peters out at Stone wall (②) (enter grown
5	②	up field). Bear left, but mostly straight ahead. Go through break in the N.S. wall and continue through this semi-open field to Pine growth. Tracks can
2-3	③	be picked up there. Road turns way around to left. It crosses the wall and goes S parallel to field. Finally
6		comes to C.P.'s fields and up to farm.

Trail ID 7.3 Sheet # 1 of 1

Date 6/25/74 Inspector C.C.

cl.	Pt.	Comments
4		<u>Nice Trail!</u>
		marked by white ties.
		Crosses small stream, Then
		up on hill to a beautiful
		campsite w/ fire. From
		Campsite turn sharp
		right (N) and pick up
		red then white ties.

Trail ID 7.4 Sheet # 1 of 1

Date 6/26/74 Inspector C.C.

cl.	Pt.	Comments
4		Obviously part of the project that created Trail 7.3
		Marked by white ties. Ends at Underground Springs.

7.5

Trail ID C.P. Log 5 Sheet # 1 of

Date 6/29/74 Inspector C.C.

cl.	Pt.	Comments
4	?	newly used logging road.
		Stick to the straight,
		wide, rocky road run
		N-S. 3 big piles of cord
		wood in center of area.
		bear left a piles and
		find obscure old logging
		road a short ways down
		hill. It still runs N
		and into other road
		P. of I. → in center
		to E is an old wall (in
		woods) that is remarkably
		well kept. Short ways
		S on Road from Center on
		the W is small tree
		Further south on E

heading N



Further south on E
tedges.

Trail ID 7.6 Sheet # 1 of 1

Date 6/26/74 Inspector C.C.

cl.	Pt.	Comments
04		not good at all. Sometimes
		easy to follow - nice road.
		Sometimes impossible.
		The best part is where
		it crosses the dam.

Trail ID 7.8 Sheet # 1 of 1

Date 6/26/74 Inspector C.C.

cl.	Pt.	Comments
2		Good Road! Through
		some nice, open, high
		country.

Area 7-A

PHILLIPSTON

MAG

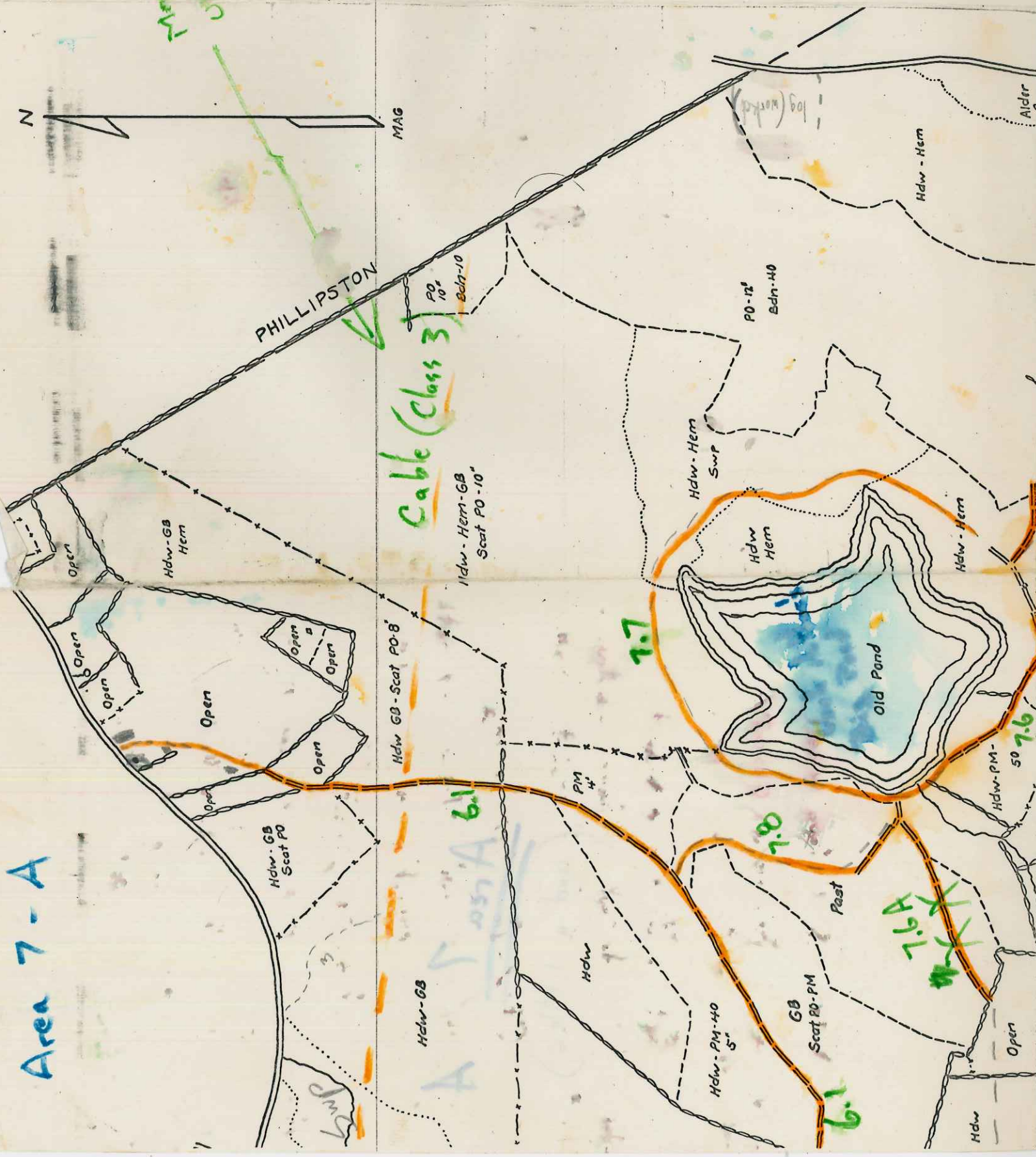


Map Cable from
C.S. G.S. or some other
Source.

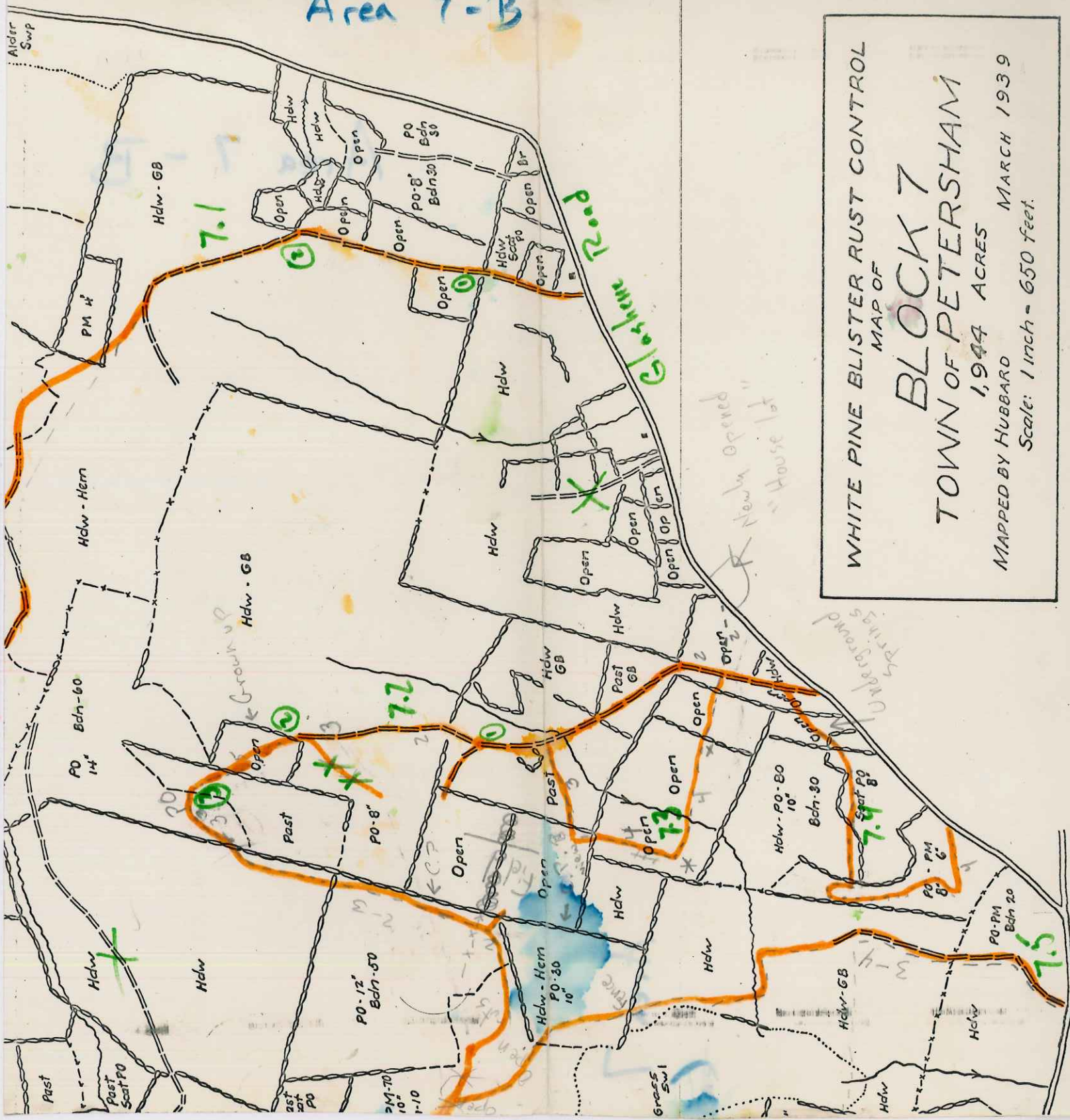
Cable (Class 3)

Area 7-A

Area 7-A



Area 7-B



WHITE PINE BLISTER RUST CONTROL
 MAP OF
BLOCK 7
 TOWN OF PETERSHAM
 1,944 ACRES
 MAPPED BY HUBBARD
 MARCH 1939
 Scale: 1 inch = 650 feet.

Trail ID ^{Only one shown on USGS} 8.1 Sheet # 1 of 1
 Date 6/28/74 Inspector C.C. Area 8

cl.	Pt.	Comments
2	S	Great Road Dependable orange ties over center of road. Neat Rock on right (N) side of Road about 5 min. in. Curved surface.
3	①	Alternates between Hemlock forest & Hrd. (Treadway limiting in few spots)
4	②	<u>(8.1N)</u> Old log Roads
P4	8.1W	marked by orange ties. Possibly a <u>new</u> proposed log Road for a near future logging operation. So, if that's true; 8.1W will become a typical class 3 logging Road

Trail ID 8.2A Sheet # 1 of 1

Date 6/28/74 Inspector C.C.

cl.	Pt.	Comments
4	S	Brushy fields.
		Goes through the largest
		Farm Dump I have
		seen in Town.

Trail ID _____ Sheet # _____ of _____

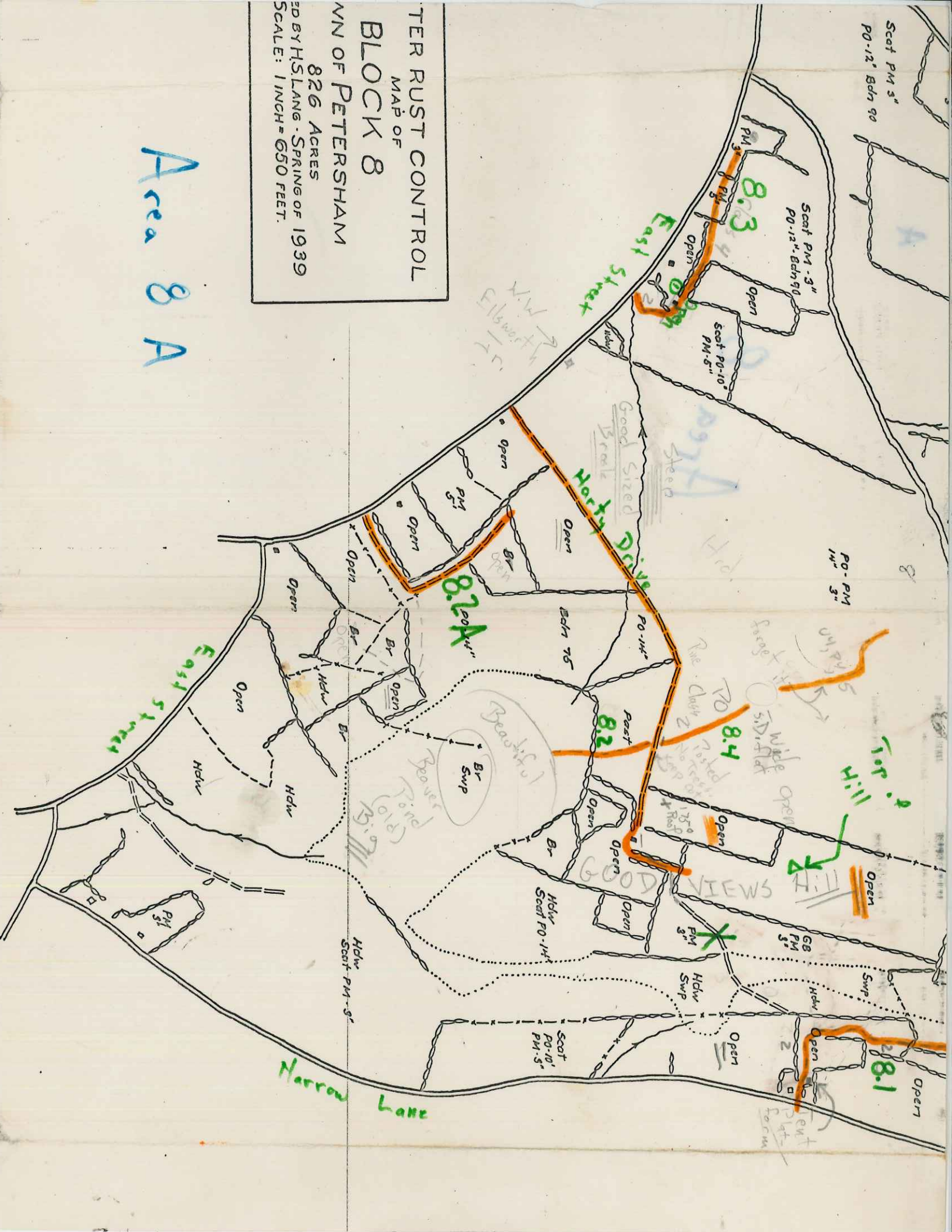
Date _____ Inspector _____

cl.	Pt.	Comments
		The Hill in the center of section 8 (el. 1155) is a well kept Hay Field offering extensive views to the SW. Good view NW to Prospect + North Country
		Several Crows cawing one Rocky eating and chattering his teeth.
		I just flushed a Doe and fawn (tiny) Mother Ran. Then fawn tried. Mom returned found fawn and they split.

Positively
Beautiful
8.2A →

TER RUST CONTROL
MAP OF
BLOCK 8
TOWN OF PETERSHAM
826 ACRES
PREPARED BY H. SLANG - SPRING OF 1939
SCALE: 1 INCH = 650 FEET.

Area 8 A



Area 8 B



8

8
A

B705

Hdw.
Scot PM-3

8.1 W 4

8.1 N 4

PHILLIPSTON

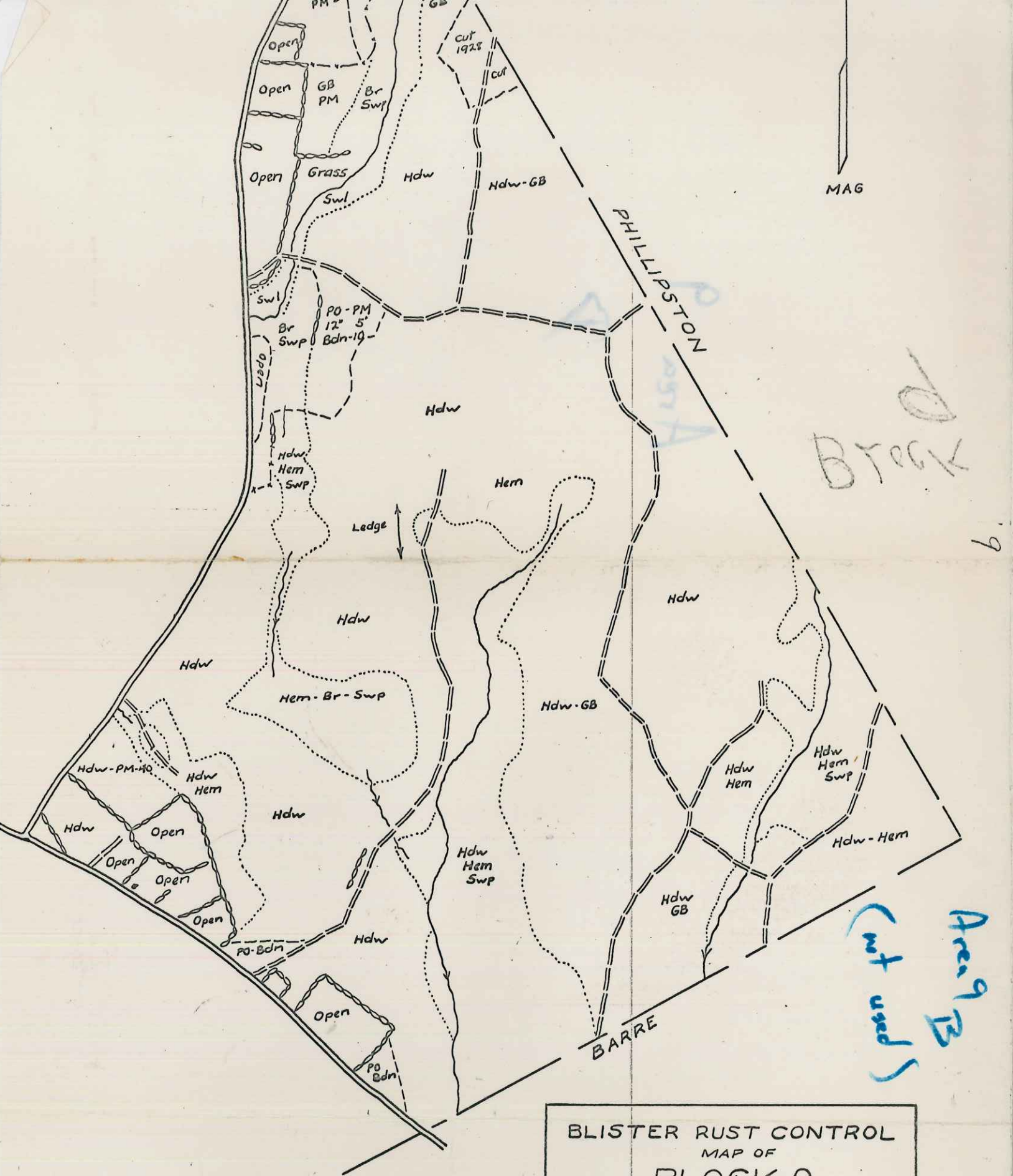


9.3

Trail ID Blue Heron Trail Sheet # of


Date 6/28/74 Inspector C. C.

cl.	Pt.	Comments
3	5	Water's Edge
04	①	Road is now underwater.
		Easily followed, but very
		wet. It goes straight
		through the marsh.
		Future Check



BLISTER RUST CONTROL
MAP OF
BLOCK 9
TOWN OF PETERSHAM
484 ACRES
MAPPED BY A.O. BICKFORD - 1938
SCALE: 1 INCH = 650 FEET







Trail ID 10.1 Sheet # 1 of 1

Date 8/7/74 Inspector C. C.

cl.	Pt.	Comments
2		
1		10.2

Area 11

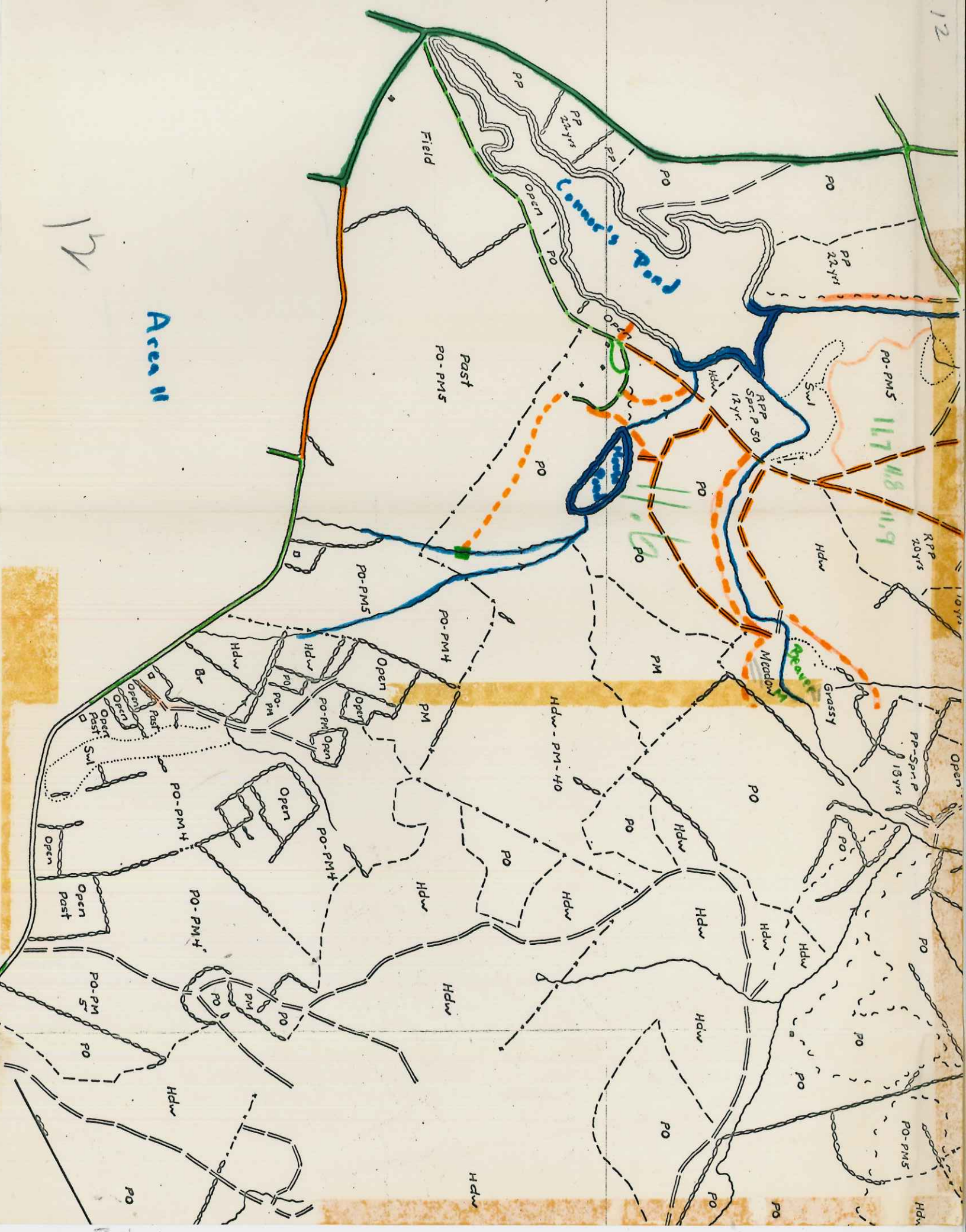
Trail ID 11.1 Sheet # of

Date Inspector

cl.	Pt.	Comments
		Shelter at Cascades
	11.2	East area → lots of use Gravel, Picnic, etc.
11.3.4.5		→ not sure of Devil's Den?
		Hall's land around 11.2 in process of being logged
11.6		Rutland Brook - Mass. Audubon Class 344 trails.
		Sherman's Cliff on W slope of Sherman Hill

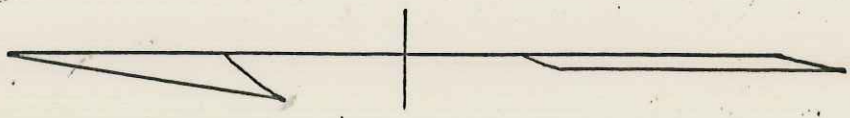
12

Area II

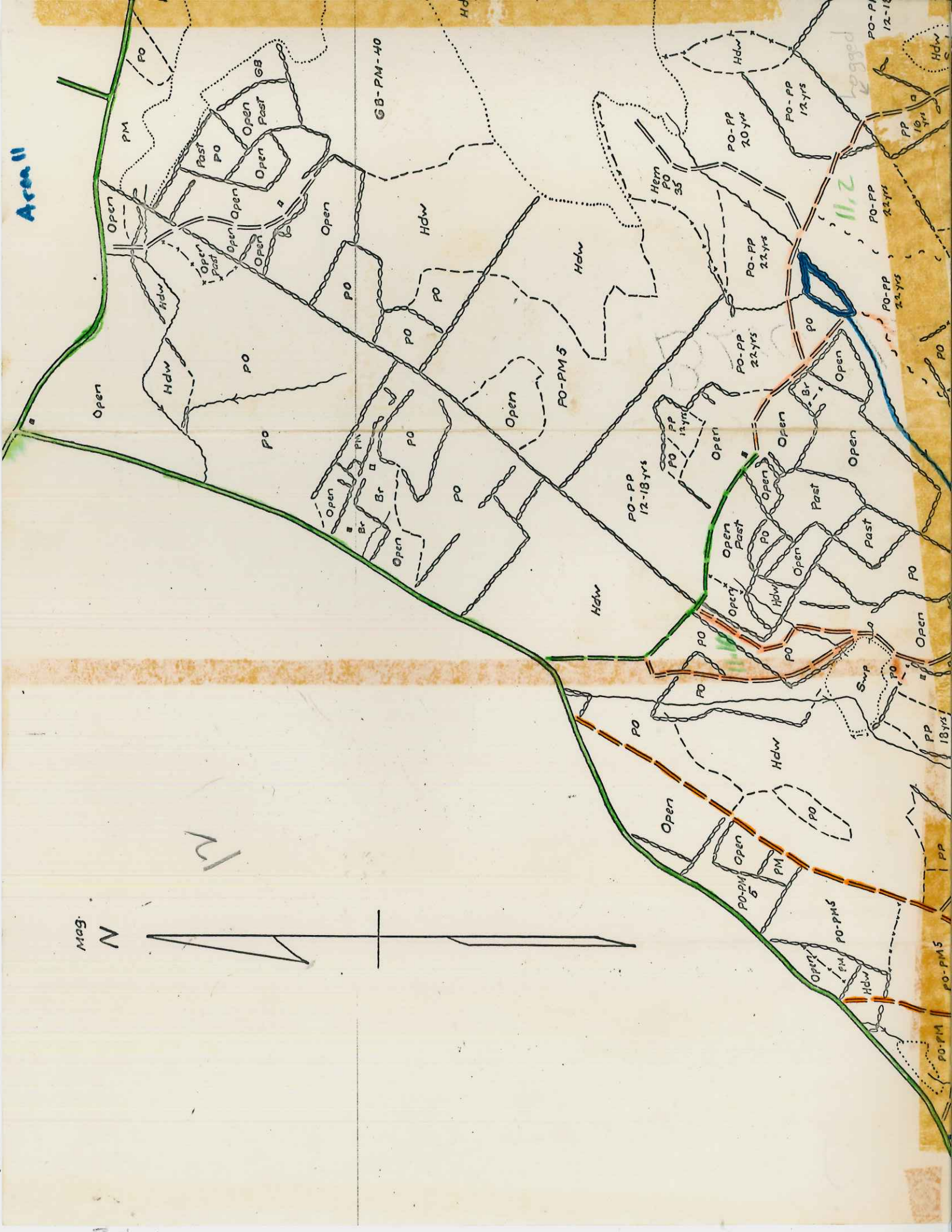


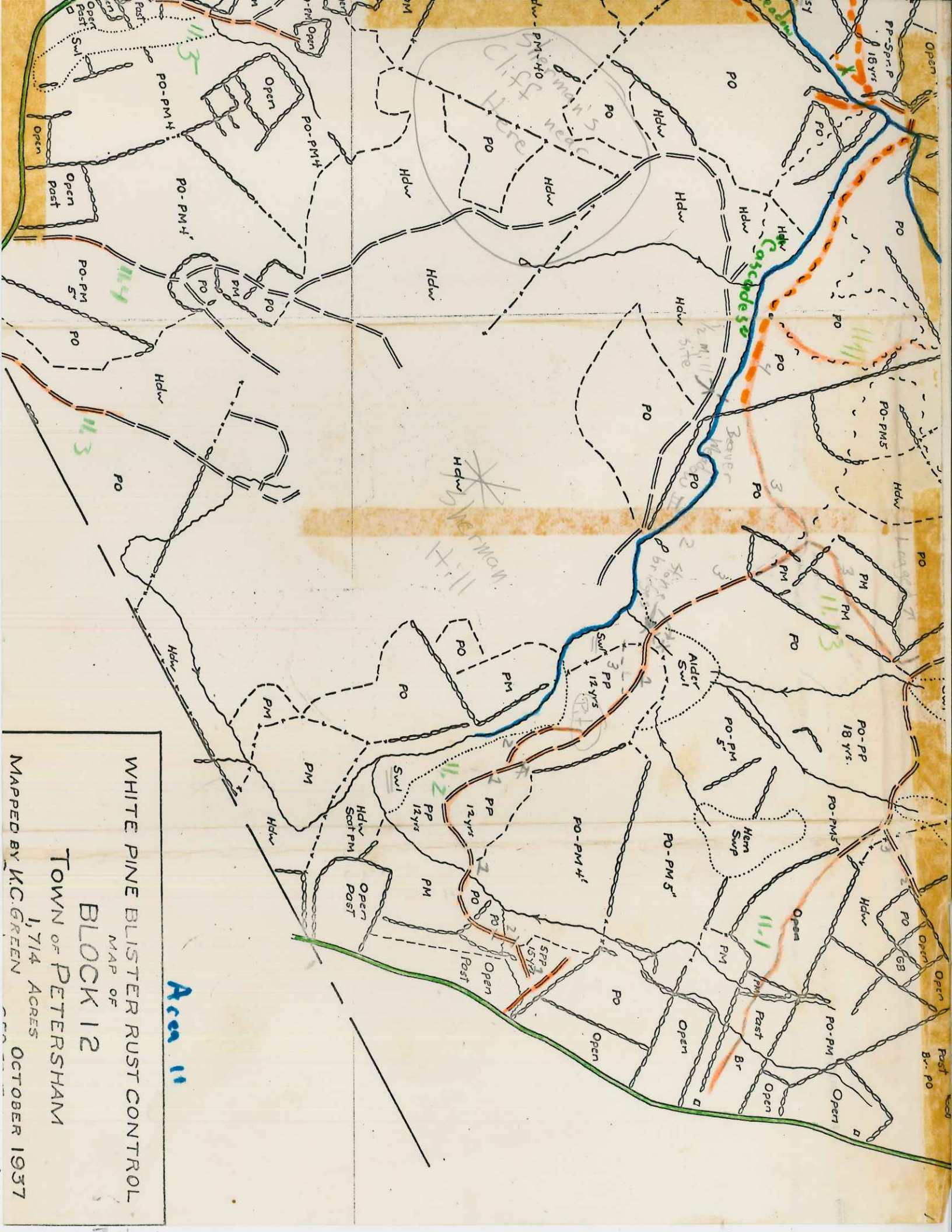
Area II

Mag. N



N





Cliff Here near Sherman's Hill

Cascades

Area 11

WHITE PINE BLUSTER RUST CONTROL

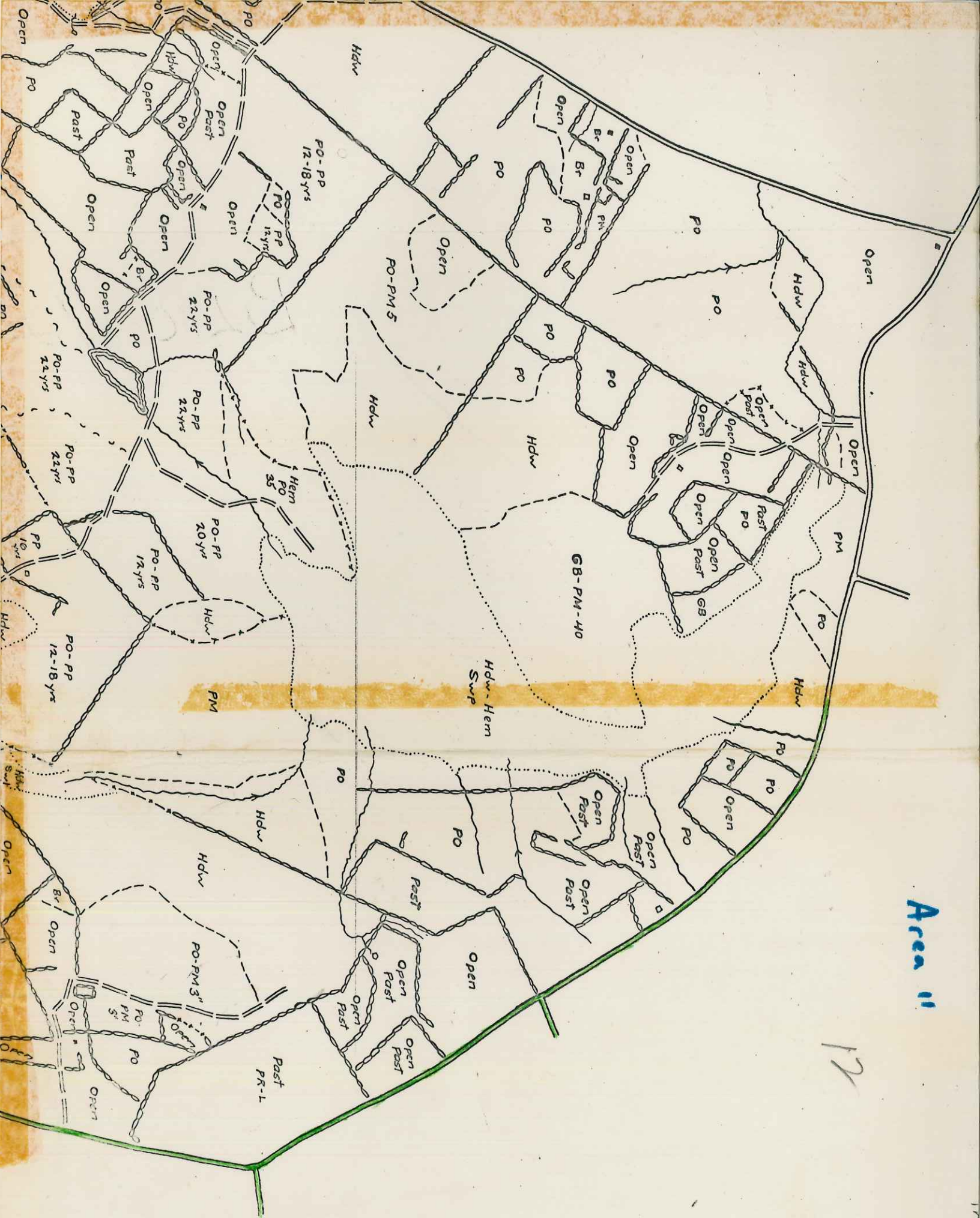
MAP OF

BLOCK 12

TOWN OF PETERSHAM


1,714 ACRES

MAPPED BY W.C. GREEN OCTOBER 1937



Area II

12



Trail ID 13.1 Sheet # 1 of 1

Date 8/7/74 Inspector C.C.

cl.	Pt.	Comments
1		Old piece of Barre
		Road.

Area 13

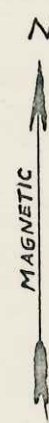
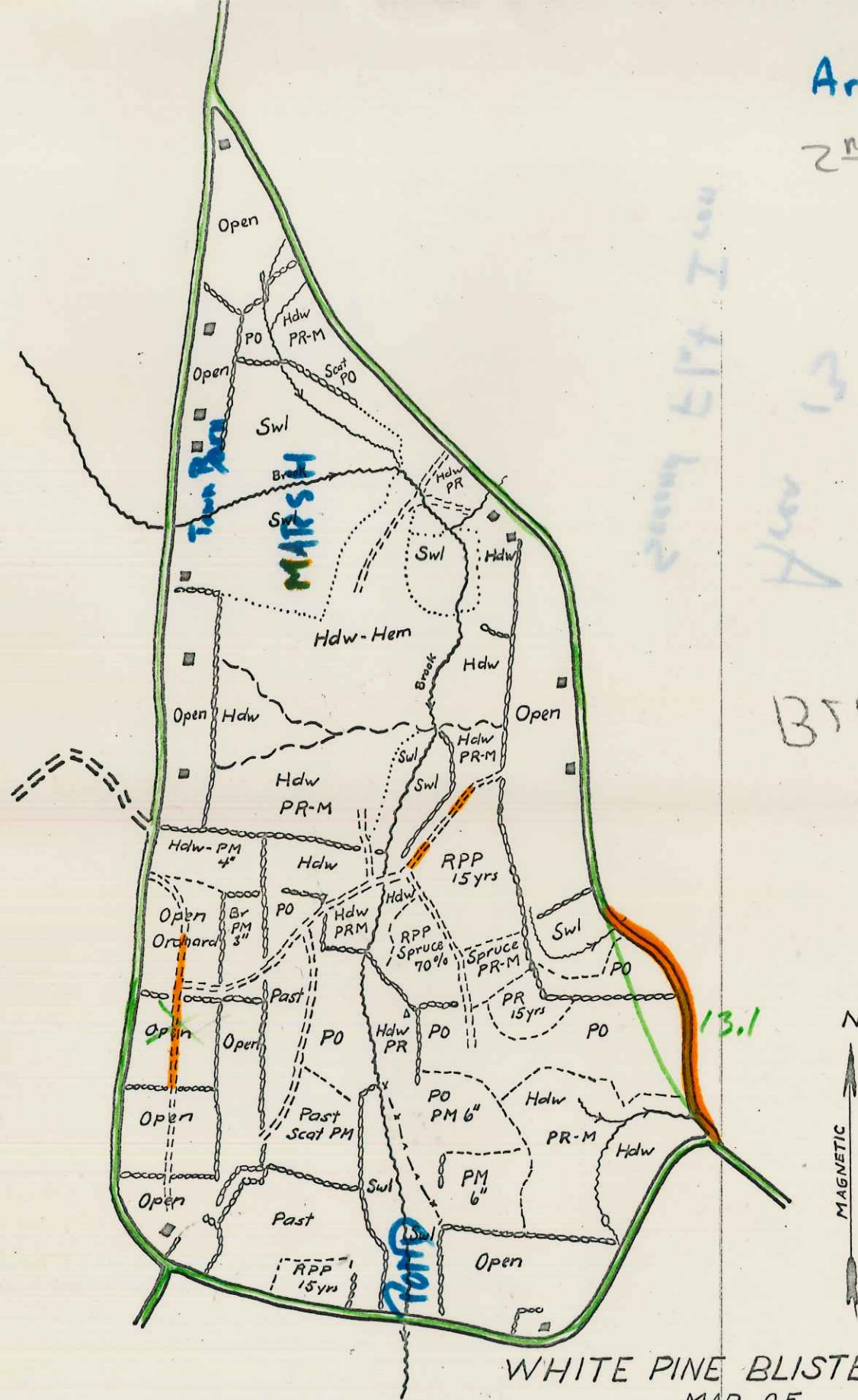
2nd Flat Iron

2nd Flat Iron

Area 13

55

Block




WHITE PINE BLISTER RUST
 MAP OF
BLOCK # 22
 TOWN OF PETERSHAM
 224 ACRES
 Scale 1" = 650 ft. - A.O. Bickford, Nov. 1937

Block 22

Area 13

Second Flat Iron



WHITE PINE BLISTER RUST

BLOCK #522614

TOWN OF PETERSBURG

Area 13

Hickory Hill Road

Trail ID 14.1 Sheet # 1 of 1

Date 8/22/74 Inspector CC.

Old Stage Road

cl.	Pt.	Comments
2		Washouts
		Steep too!!

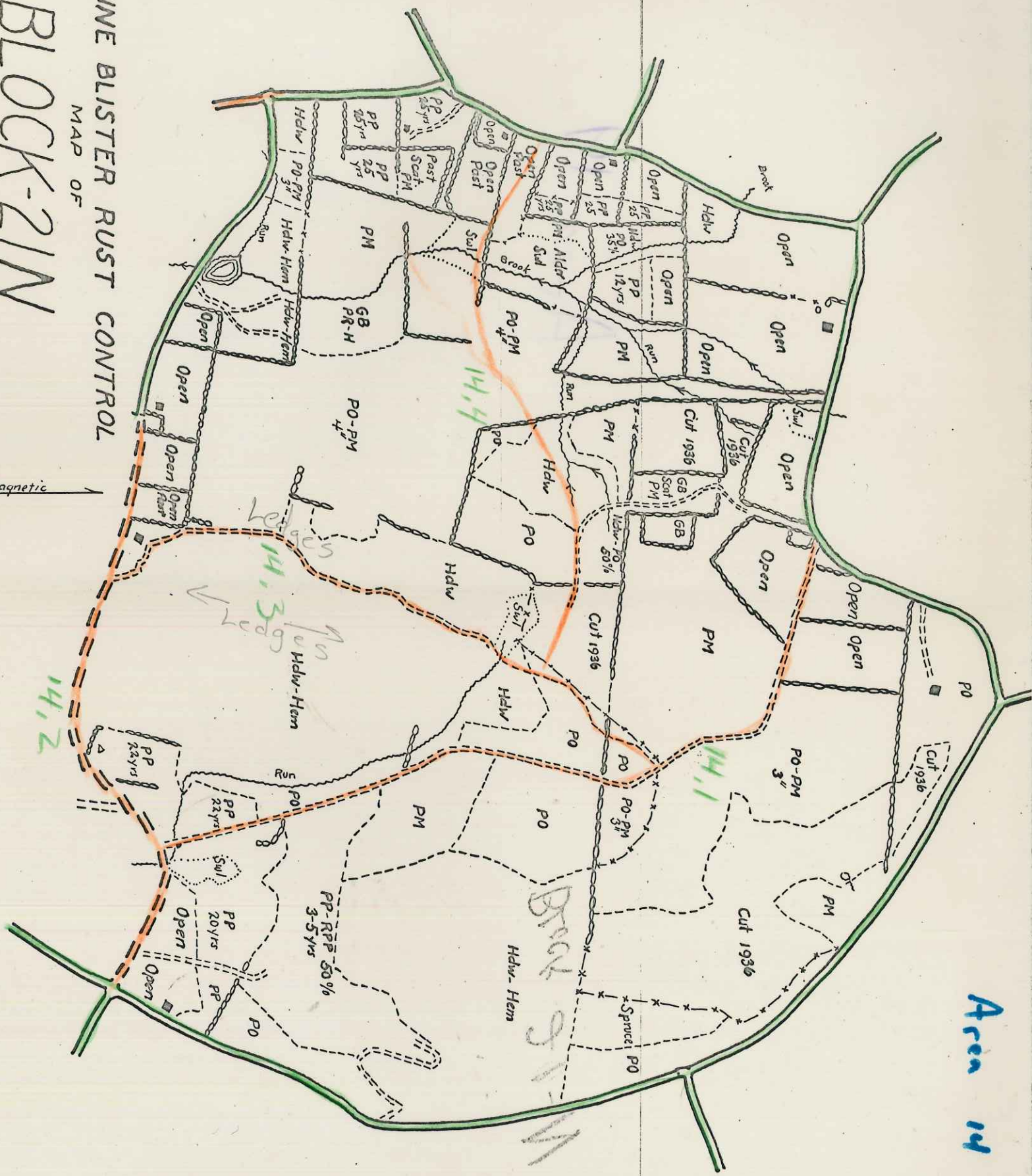
Trail ID 14.3 Sheet # 1 of 1

Date 8/22/74 Inspector C.C.

cl.	Pt.	Comments
2		Good Road
		ledges E & W of Road

Area 14
21N

WHITE PINE BLISTER RUST CONTROL
MAP OF
BLOCK-21N
TOWN OF PETERSHAM



Magnetic

Trail ID 15.1 Sheet # 1 of 1

Date 8/7/74 Inspector C.S.

cl.	Pt.	Comments
4		poor 4 to field
		+ beyond
		"no sign of R^2 today."
		8/27/74 → Found R^2 .
		Trail 15.1 is a poor 4
		marked by red bandana ties
		to R^2 .

Trail ID 15.2 Sheet # 1 of 1

Date 8/7/74 Inspector C.C.

Stage Road

cl.	Pt.	Comments
3		Grown up but well
		used as 3.

Map N

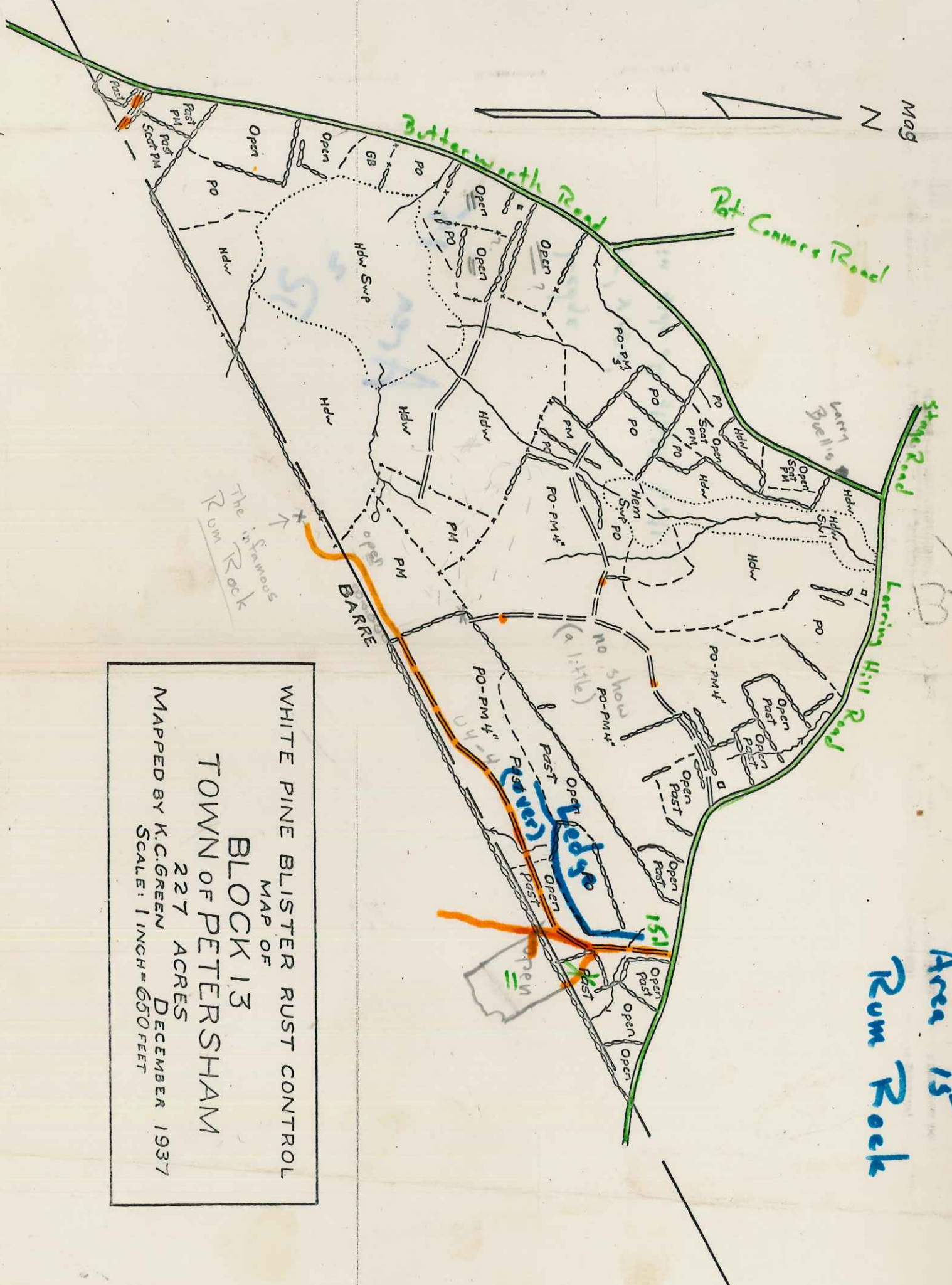
Butterworth Road

Pat. Connor's Road

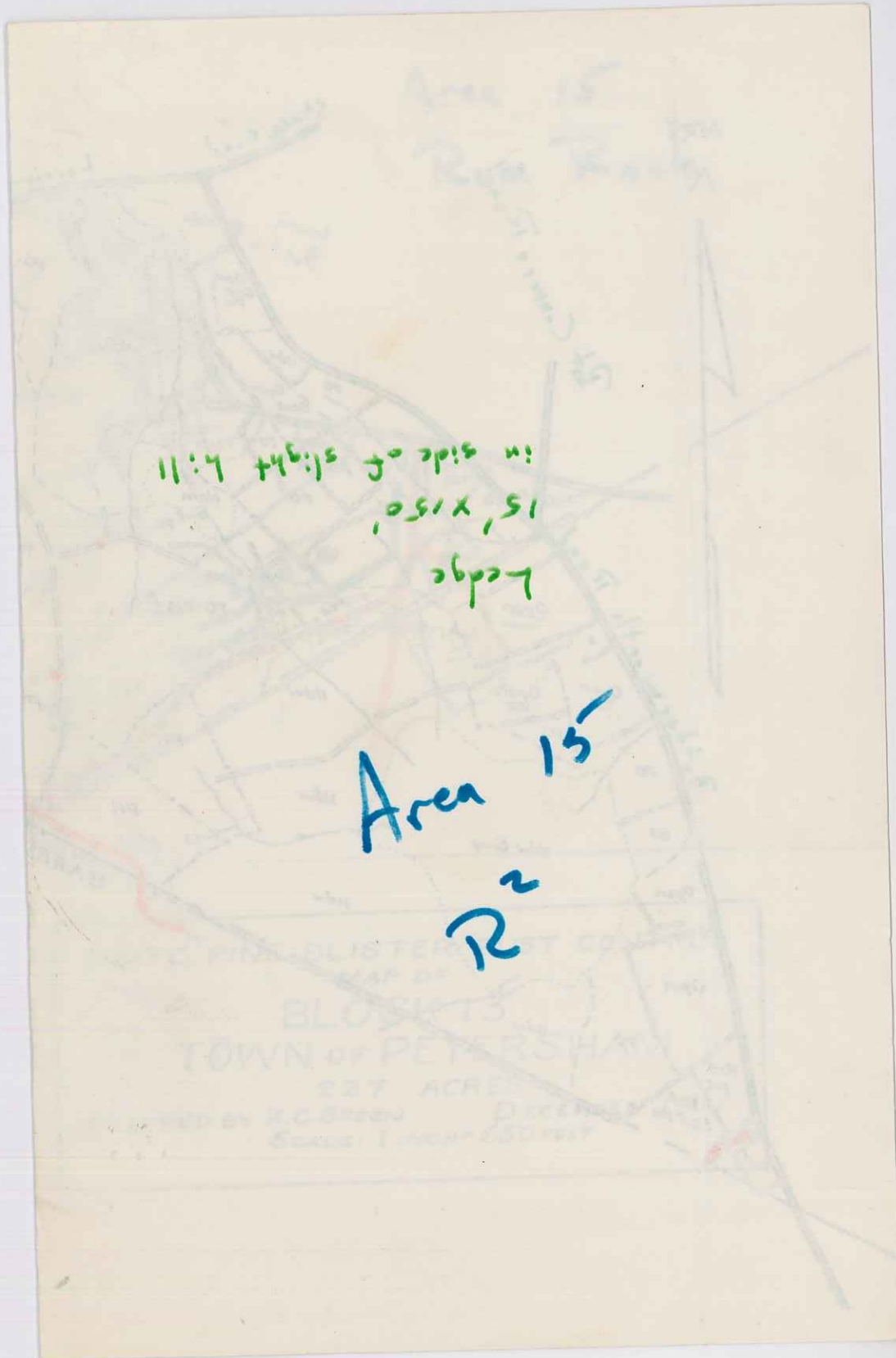
Stone Road

Lanning Hill Road

Area 15
Rum Rock



WHITE PINE BLISTER RUST CONTROL
 MAP OF
 BLOCK 13
 TOWN OF PETERSHAM
 227 ACRES
 MAPPED BY K.C. GREEN
 DECEMBER 1937
 SCALE: 1 INCH = 650 FEET

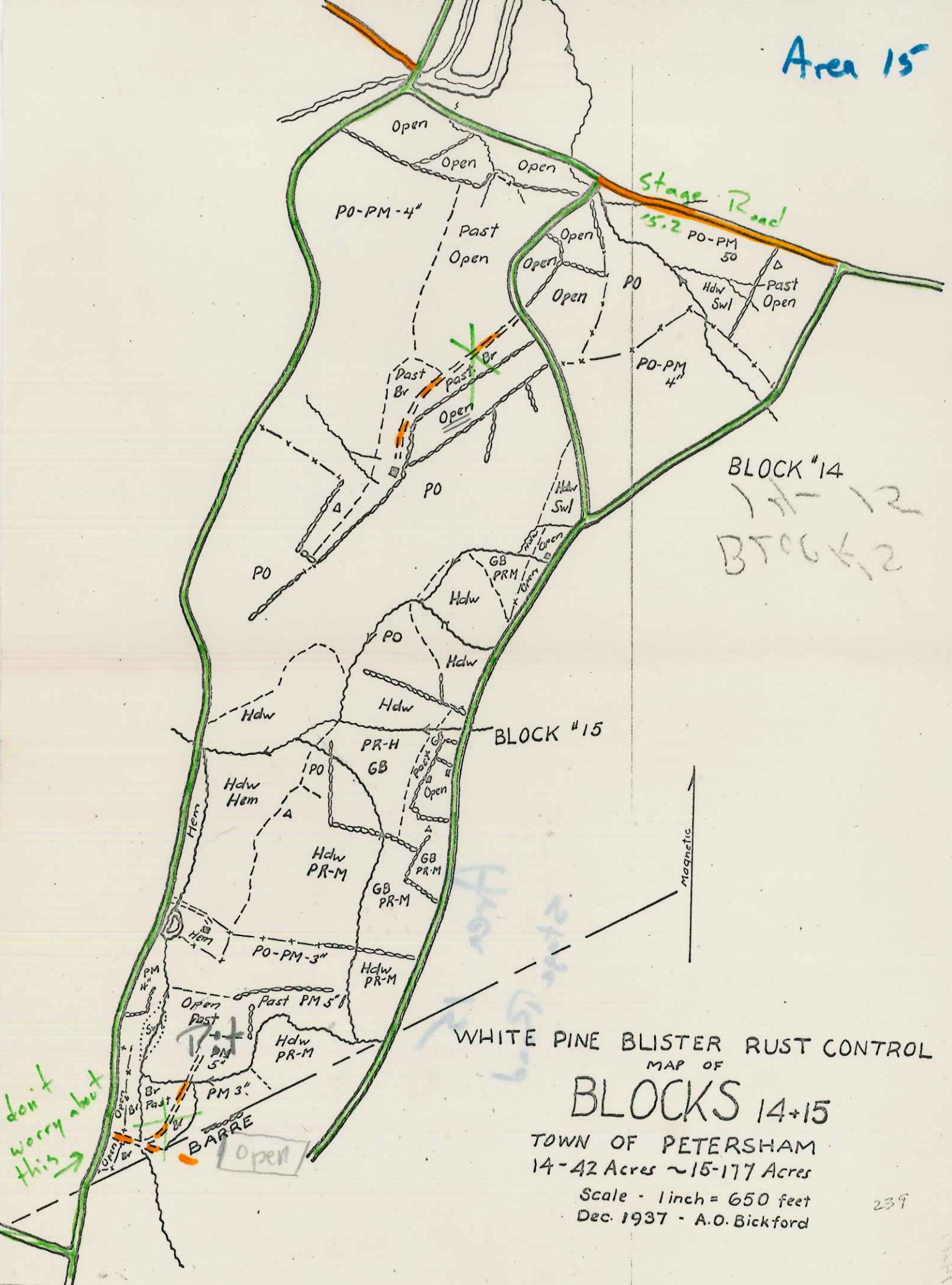


11:4 +46:15 go 2015 in side of slight L:11
15' x 150'
ledge

Area 15'
R2

TOWN OF PETERSHAM
227 ACRES
SCALE: 1" = 100'

Area 15



BLOCK #14
 11-12
 BLOCK 12

BLOCK #15

WHITE PINE BLISTER RUST CONTROL
 MAP OF

BLOCKS 14+15

TOWN OF PETERSHAM
 14-42 Acres ~15-177 Acres

Scale - 1 inch = 650 feet
 Dec. 1937 - A.O. Bickford

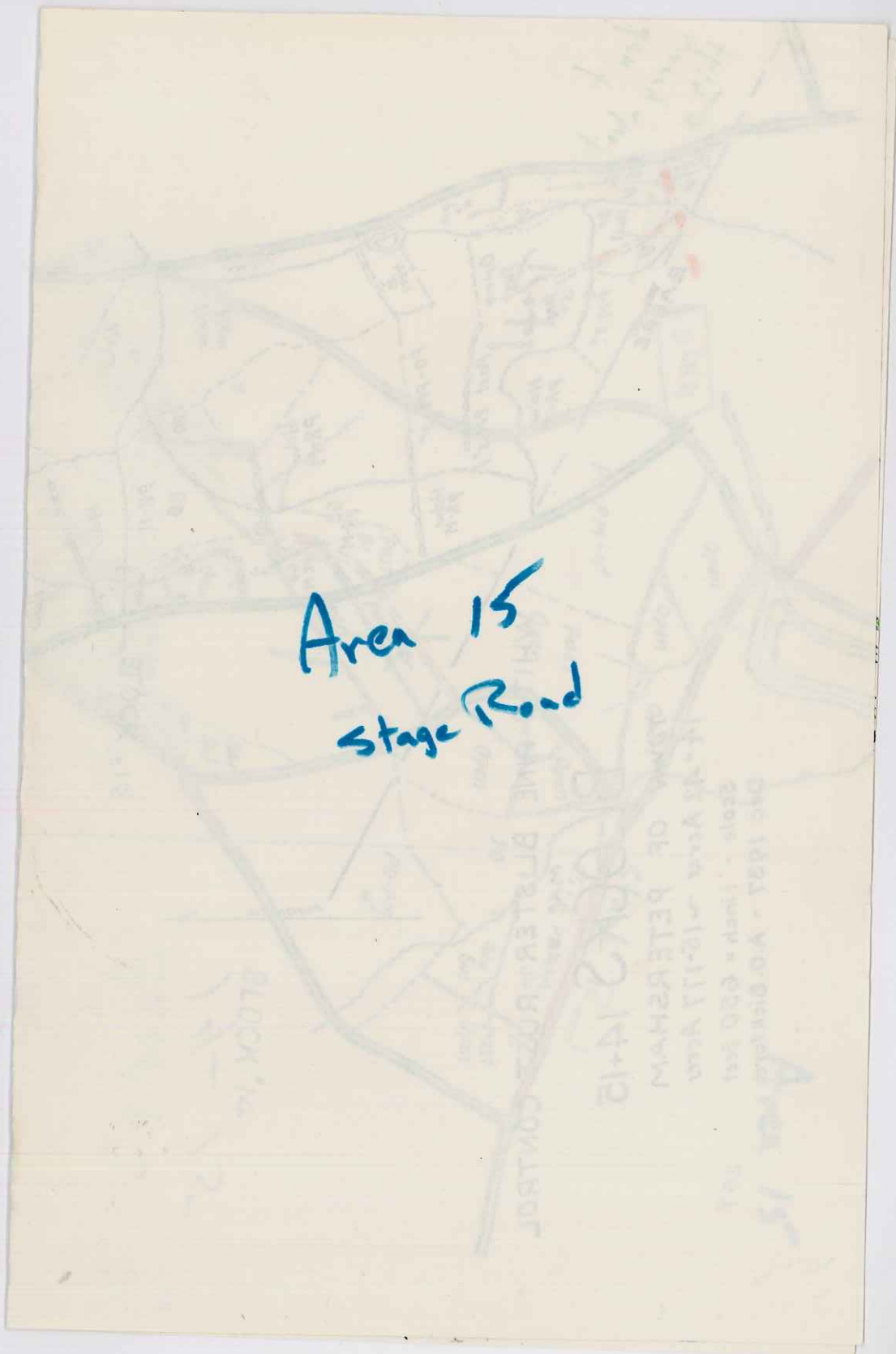
239

don't worry about this →

BARRE

Open

Magnetic



Area 15
Stage Road

14-15 Year - 18-111 Year
OR PETERSHAM
BLOCK 14+12
BLOCK 14
BLOCK 15
DISEASE CONTROL

1921 - 1922 - 1923 - 1924 - 1925 - 1926 - 1927 - 1928 - 1929 - 1930 - 1931 - 1932 - 1933 - 1934 - 1935 - 1936 - 1937 - 1938 - 1939 - 1940 - 1941 - 1942 - 1943 - 1944 - 1945 - 1946 - 1947 - 1948 - 1949 - 1950 - 1951 - 1952 - 1953 - 1954 - 1955 - 1956 - 1957 - 1958 - 1959 - 1960 - 1961 - 1962 - 1963 - 1964 - 1965 - 1966 - 1967 - 1968 - 1969 - 1970 - 1971 - 1972 - 1973 - 1974 - 1975 - 1976 - 1977 - 1978 - 1979 - 1980 - 1981 - 1982 - 1983 - 1984 - 1985 - 1986 - 1987 - 1988 - 1989 - 1990 - 1991 - 1992 - 1993 - 1994 - 1995 - 1996 - 1997 - 1998 - 1999 - 2000 - 2001 - 2002 - 2003 - 2004 - 2005 - 2006 - 2007 - 2008 - 2009 - 2010 - 2011 - 2012 - 2013 - 2014 - 2015 - 2016 - 2017 - 2018 - 2019 - 2020 - 2021 - 2022 - 2023 - 2024 - 2025 - 2026 - 2027 - 2028 - 2029 - 2030 - 2031 - 2032 - 2033 - 2034 - 2035 - 2036 - 2037 - 2038 - 2039 - 2040 - 2041 - 2042 - 2043 - 2044 - 2045 - 2046 - 2047 - 2048 - 2049 - 2050 - 2051 - 2052 - 2053 - 2054 - 2055 - 2056 - 2057 - 2058 - 2059 - 2060 - 2061 - 2062 - 2063 - 2064 - 2065 - 2066 - 2067 - 2068 - 2069 - 2070 - 2071 - 2072 - 2073 - 2074 - 2075 - 2076 - 2077 - 2078 - 2079 - 2080 - 2081 - 2082 - 2083 - 2084 - 2085 - 2086 - 2087 - 2088 - 2089 - 2090 - 2091 - 2092 - 2093 - 2094 - 2095 - 2096 - 2097 - 2098 - 2099 - 2100

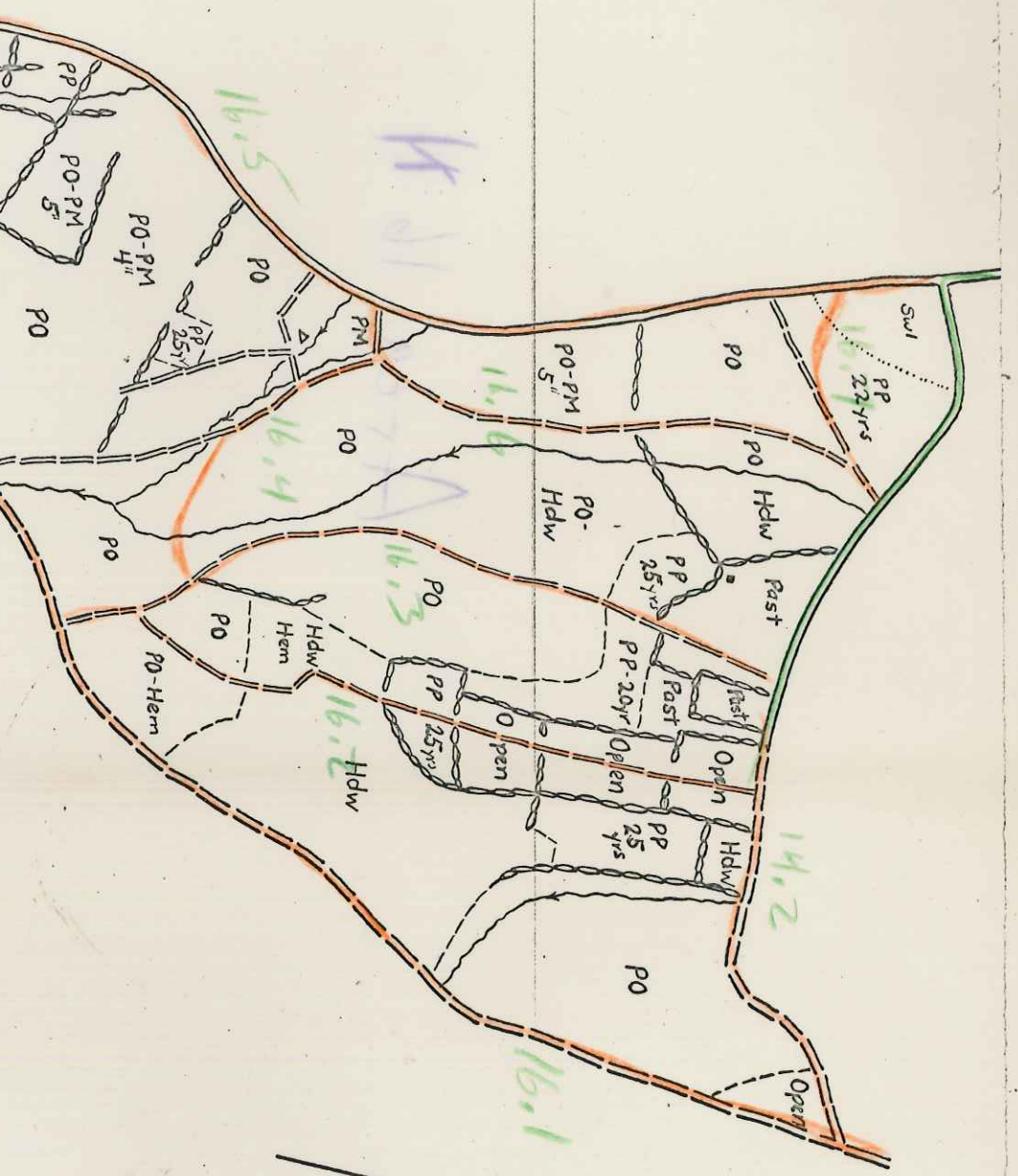
Trail ID 16 S.1 Sheet # 1 of 1

Date 8/22/74 Inspector C.C.

cl.	Pt.	Comments
3		Bridge
		H.F.

Area 16²¹N

Block 21 N



WHITE PINE BLISTER RUST CONTROL

MAP OF

BLOCK 21W

TOWN OF PETERSHAM

236 ACRES

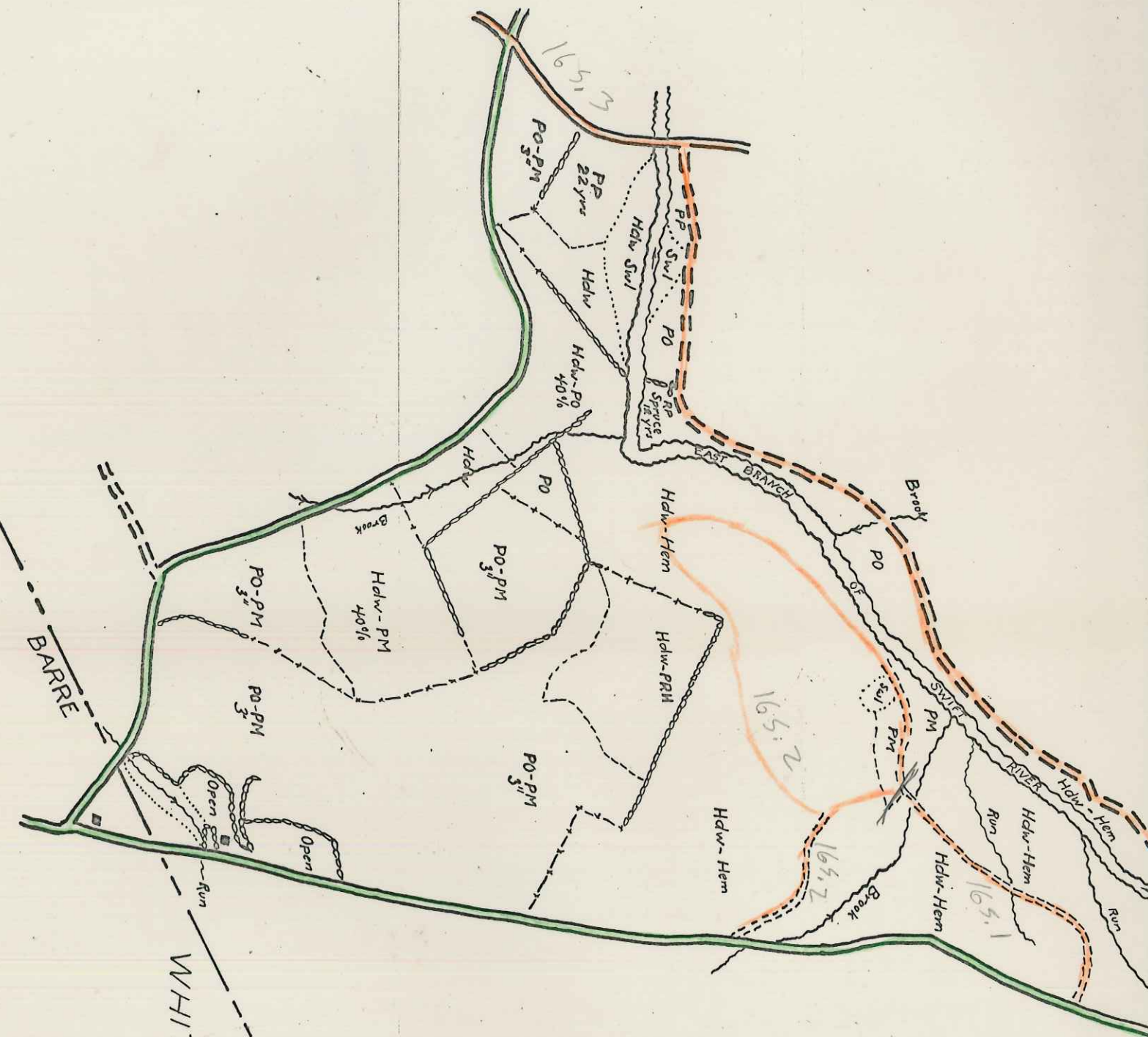
Scale 1 inch = 650 feet

Nov. 1937 A.O. Bickford

21-W

Area 165

Block

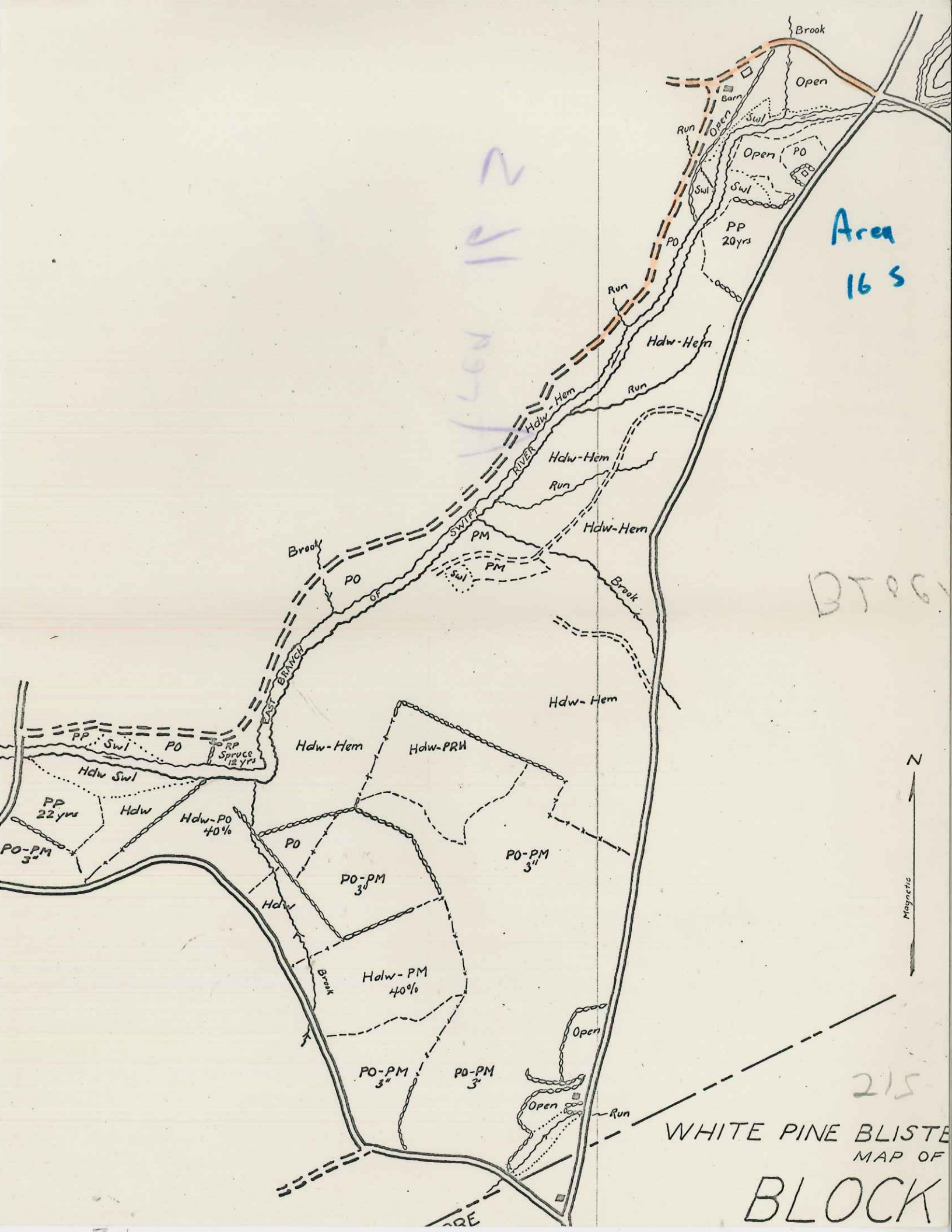


WHITE PINE BLISTER RUN
MAP OF

Block 215
TOWN OF PETERSHAM

316 Acres

Scale 1 inch = 650 feet



N
 ↙
 Area 16 S

Area
 16 S

BTOG

N
 Magnetic

215

WHITE PINE BLISTE
 MAP OF

BLOCK

Trail ID 17.1 Sheet # 1 of 1

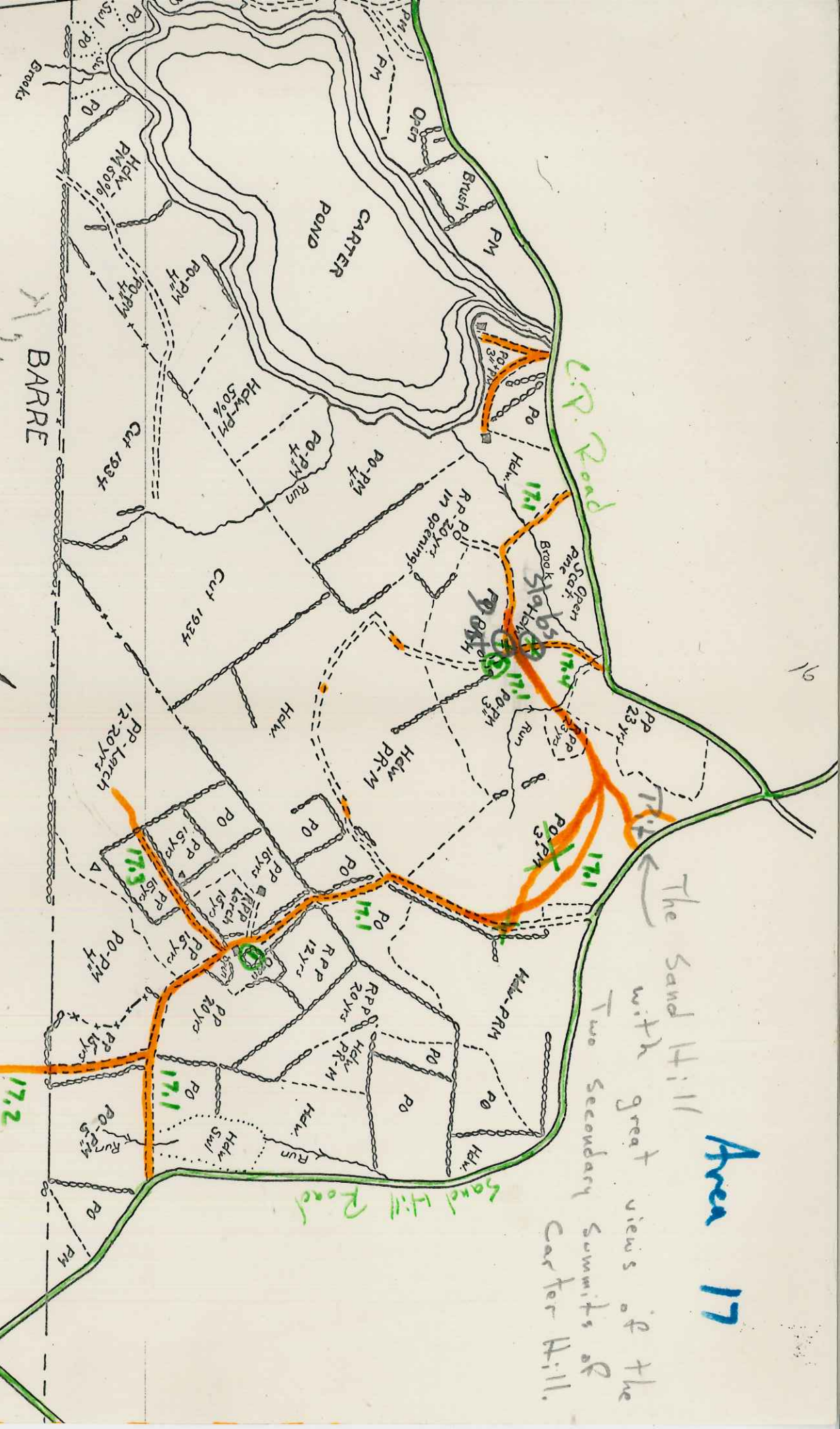
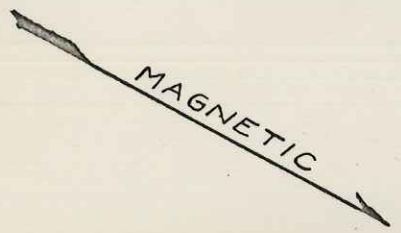
Date 8/7/74 Inspector C.C.

cl.	Pt.	Comments
1		E → W
3	①	at Cellar hole
2	②	at Dust Pile
		(Side Trail(?) to view
		from top of Sand Hill)

WHITE PINE

119049
BARRE

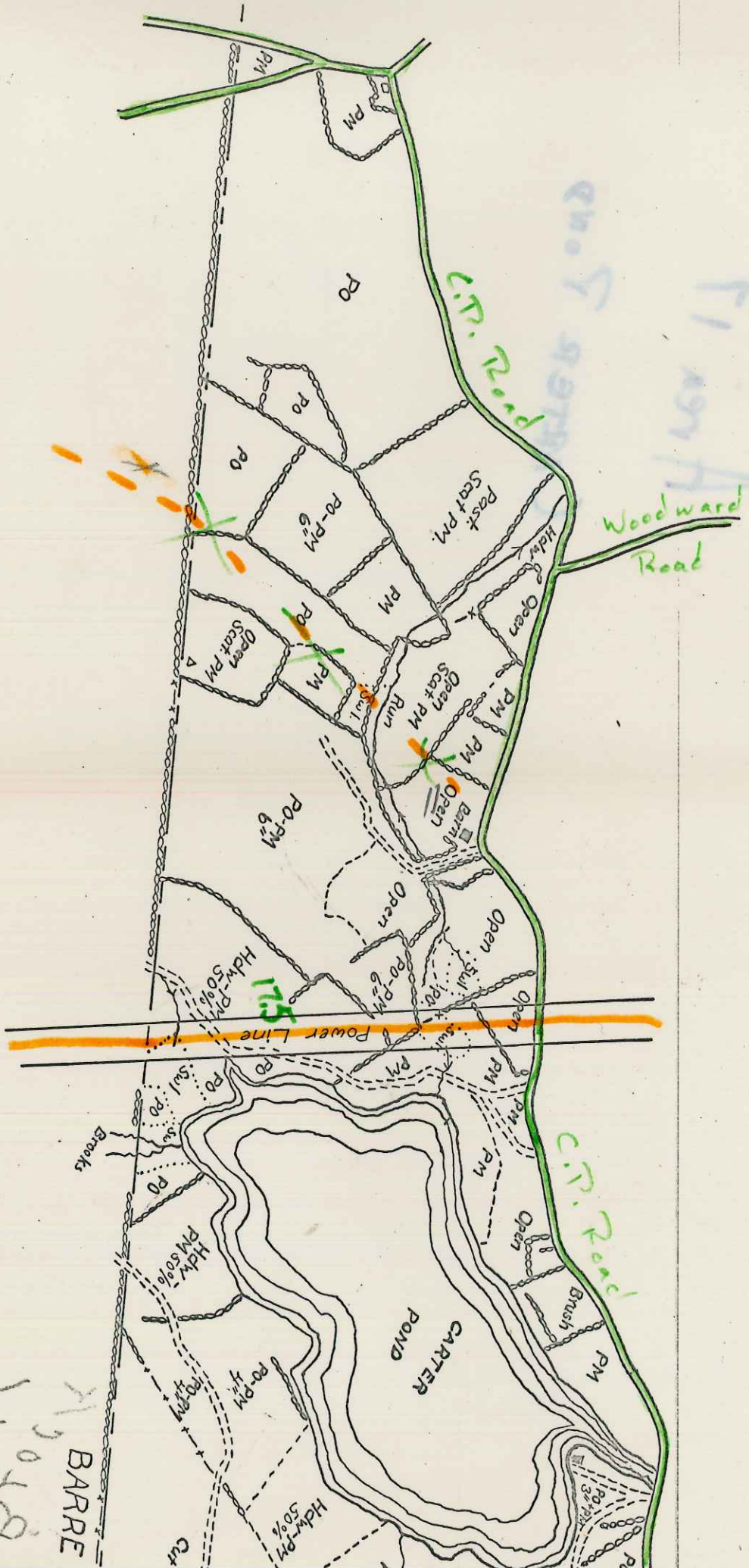
MAGNETIC



Area 17

The Sand Hill
with great views of the
Two Secondary Summits of
Carter Hill.

19

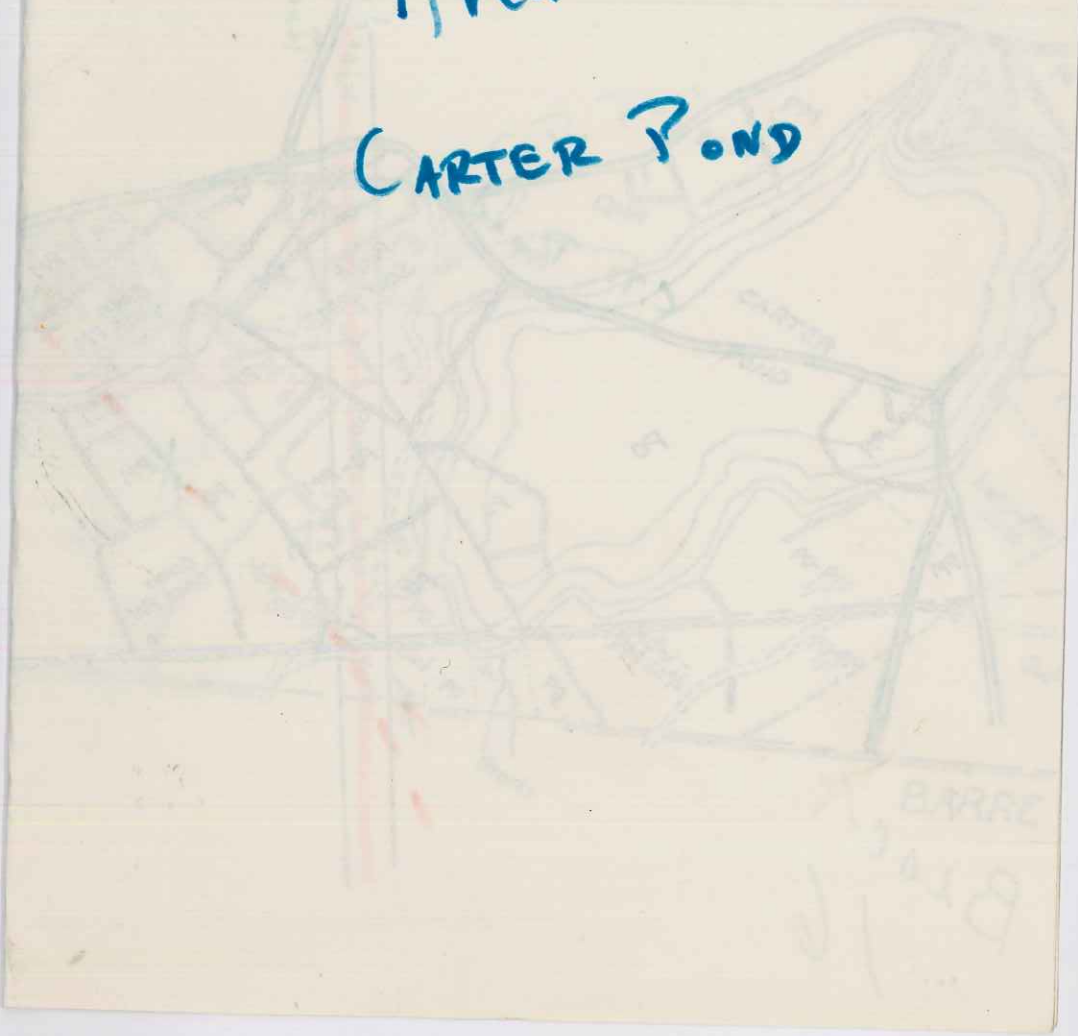


16
Area 17

Area 17

Area 17

CARTER POND



BARRE

1/1/19

Trail ID 18.2 Sheet # 1 of 1

Date 7/30/74 Inspector C.C.

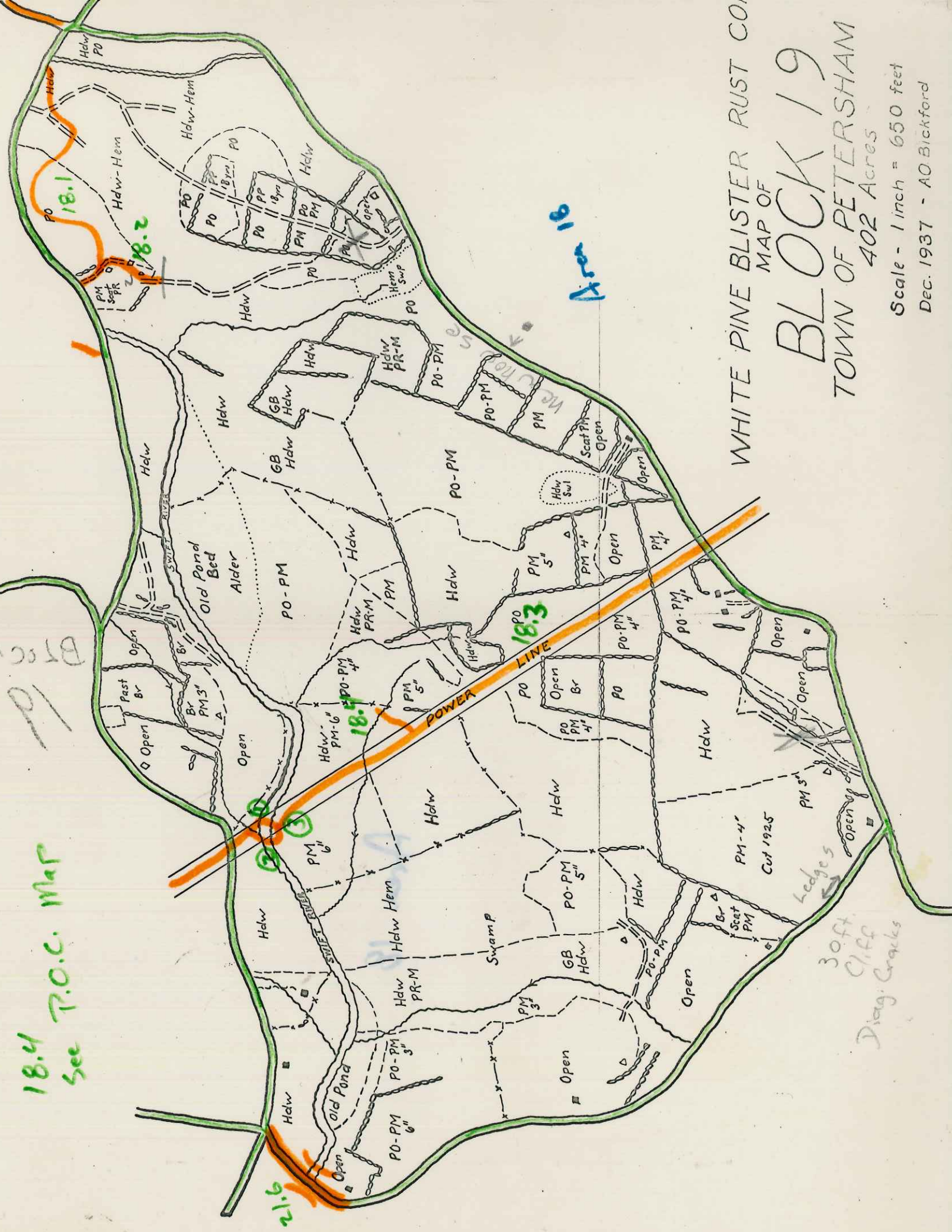
cl.	Pt.	Comments
2		Driveway (?) old
		cellar hole etc.

Trail ID 18.4 Sheet # 1 of 1

Date 7/30/14 Inspector C.C.

cl.	Pt.	Comments
3-02		Brushy Class 2
		Note:
		Cliffs. 30 ft. ledges
		with diag. cracks
		on Woodward Rd. (N)
		just West of Carter
		Pond Junction.

18.4
See P.O.C. Map



WHITE PINE BLISTER RUST CON.
MAP OF
BLOCK 19
TOWN OF PETERHAM
402 Acres

Acres 16

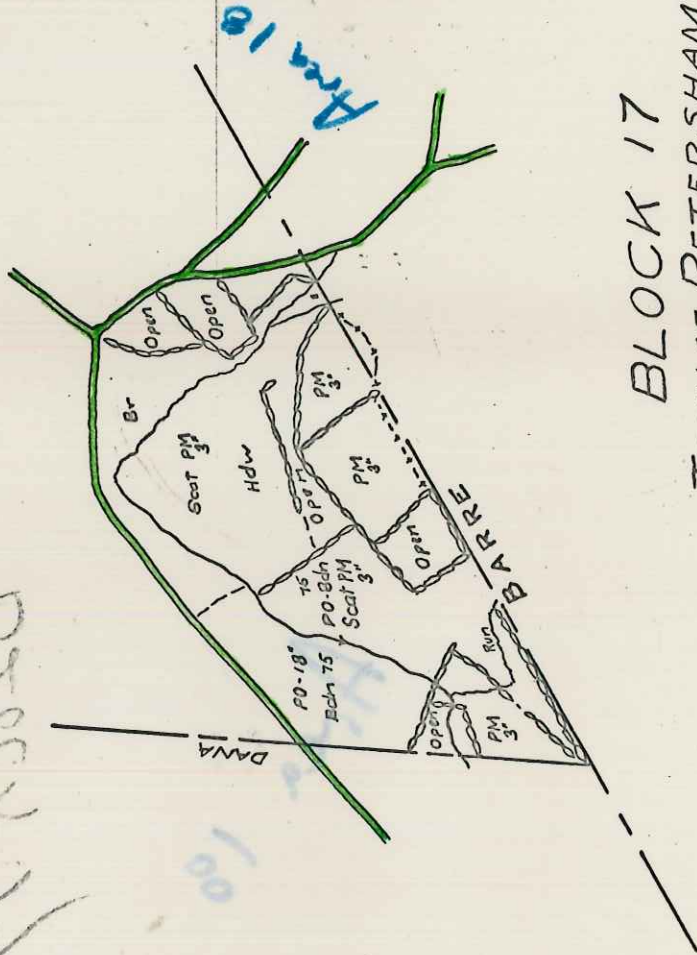
Scale - 1 inch = 650 feet
Dec. 1937 - AO Bickford

30ft.
Cliff
Cracks

Diag. Cracks

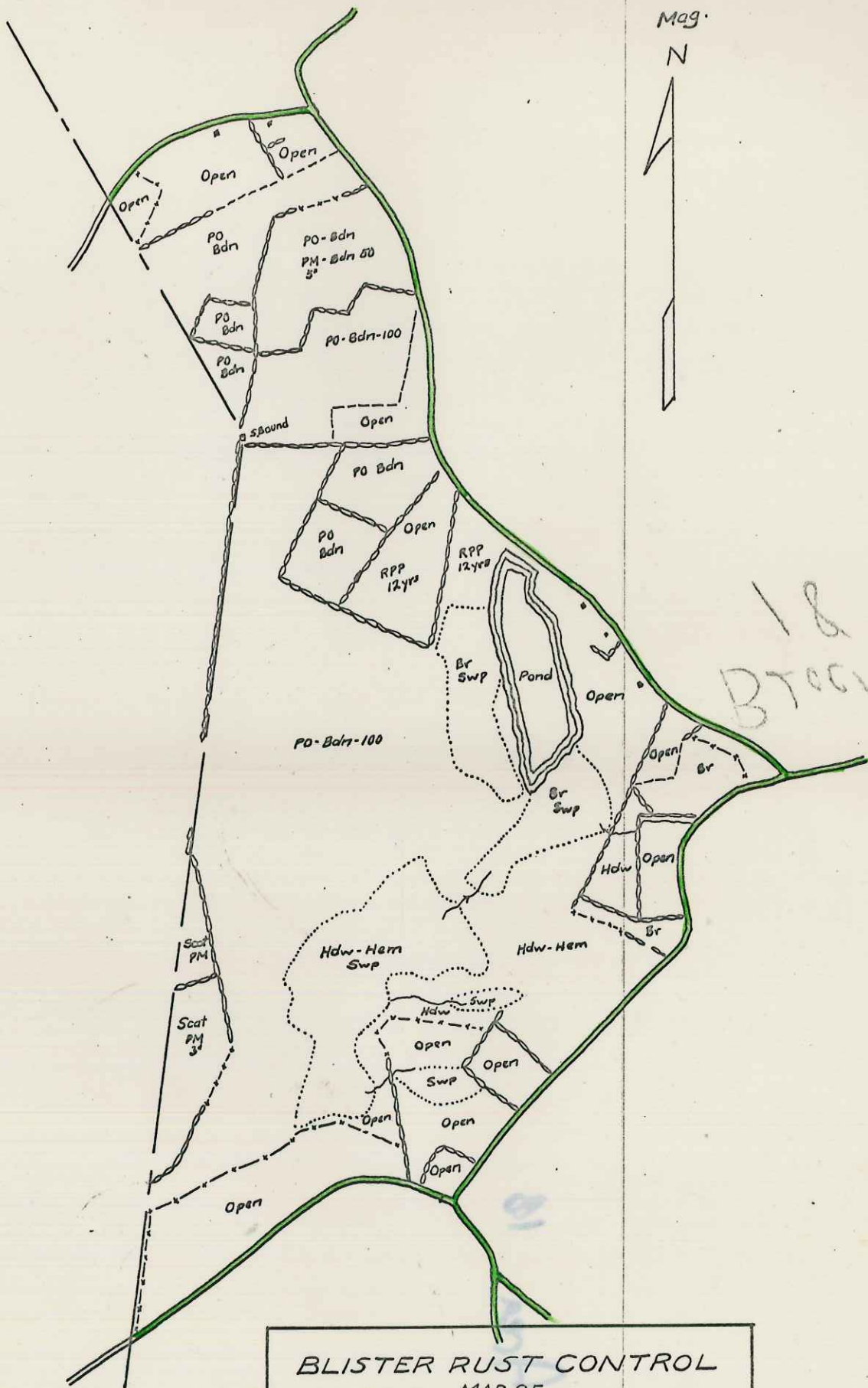


Block 17



BLOCK 17
TOWN OF PETERSHAM

39 ACRES
 Mapped by H.S. Lang - October 1938
 Scale: 1 inch = 650 feet.



BLISTER RUST CONTROL
 MAP OF
BLOCK 18
 TOWN OF PETERSHAM
 169 ACRES
 MAPPED BY HSLANG - OCTOBER 1938
 SCALE: 1 INCH = 650 FEET