Age-struct 5, 1, 14, 9 cp3

Pisgah

Permanent Plot Locations

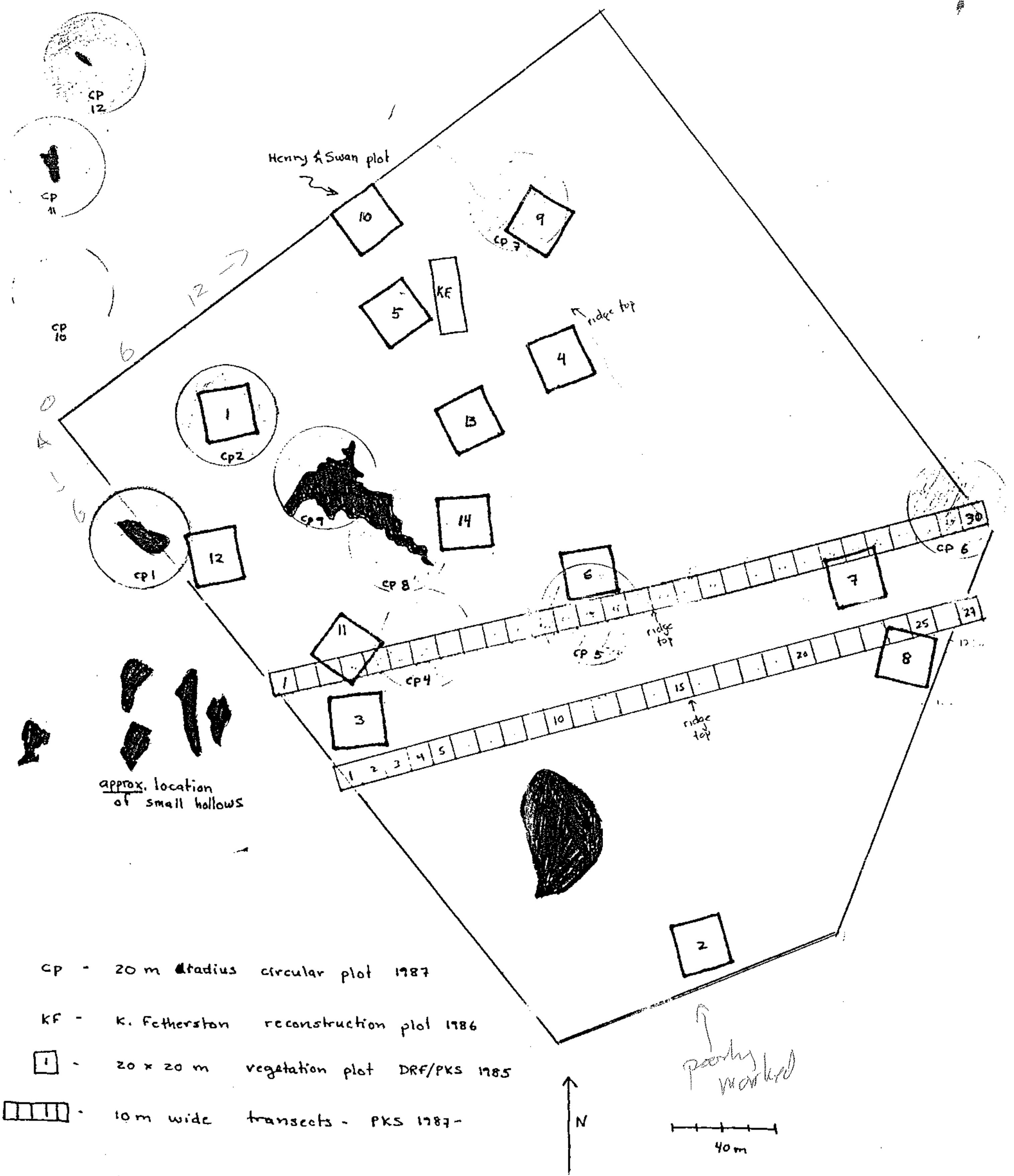
cp 12
cp 11
cp 10
Henry & Swan plot
10
9
cp 7
KF
5
ridge top
4
1
cp2
13
cp 9
14
cp1
12
cp 8
6
cp 5
ridge top
11
cp4
30
cp 6
7
25
27
8
20
15
ridge top
10
1
2
3
4
5
3
approx. location of small hollows
2
poorly marked
N
40 m

cp - 20 m radius circular plot 1987

KF - K. Fetherston reconstruction plot 1986

☐1 - 20 x 20 m vegetation plot DRF/PKS 1985

☐☐☐☐ - 10 m wide transects - PKS 1987-

Transect lines run magnetic east

1 cm = 20 m

10/9/73.

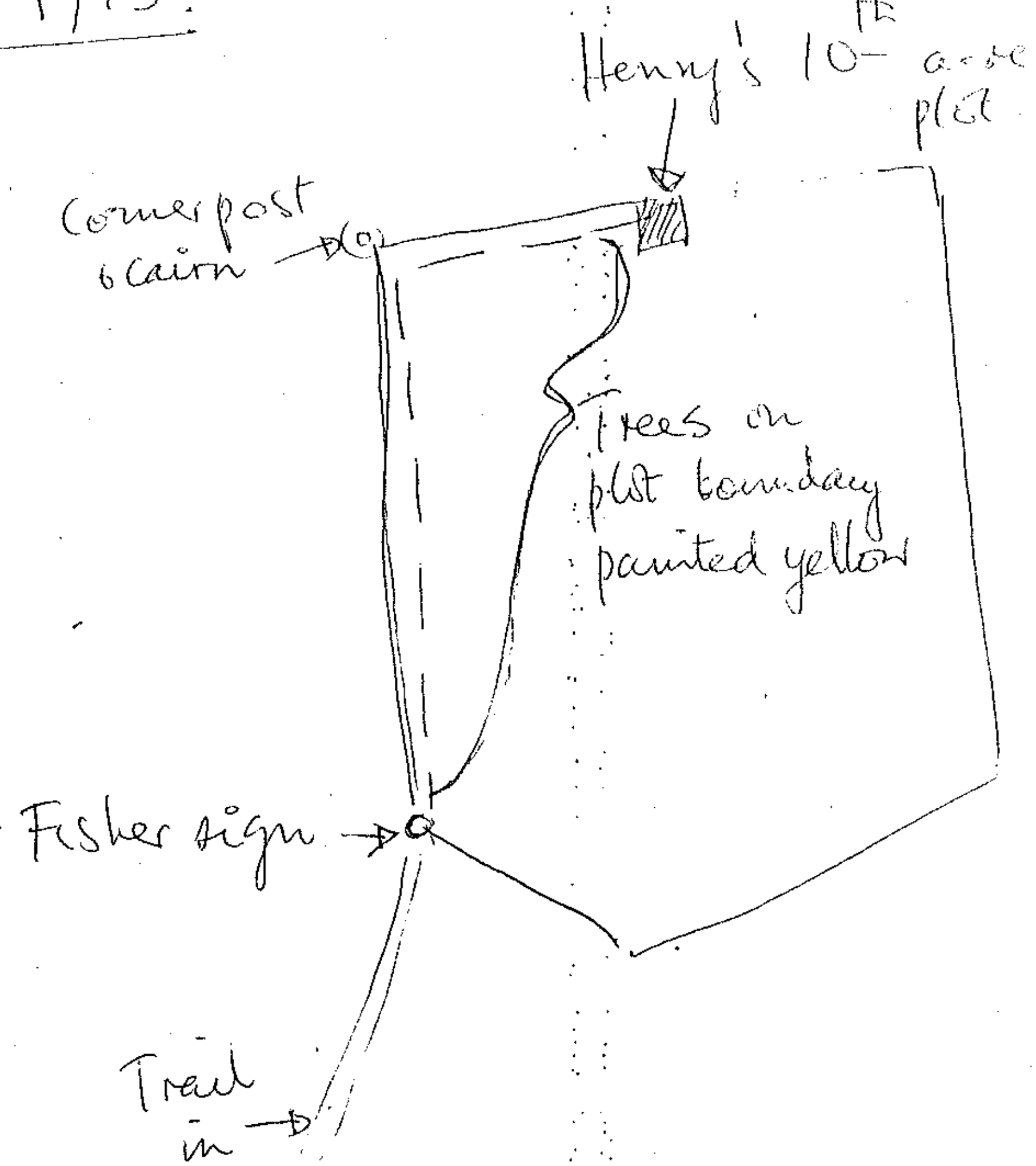
Henry's 10th acre plot
Cornerpost & cairn
Trees on plot boundary painted yellow
Fisher sign
Trail in

– Oct 9. trip to Pisgah made to mark trees from Fisher sign along western boundary to N.W. corner and then East along the northern boundary to David Henry's plot where forest history study was conducted in 1967. Plot is now easy to locate by following this trail from the Fisher Sign.

– Mark.

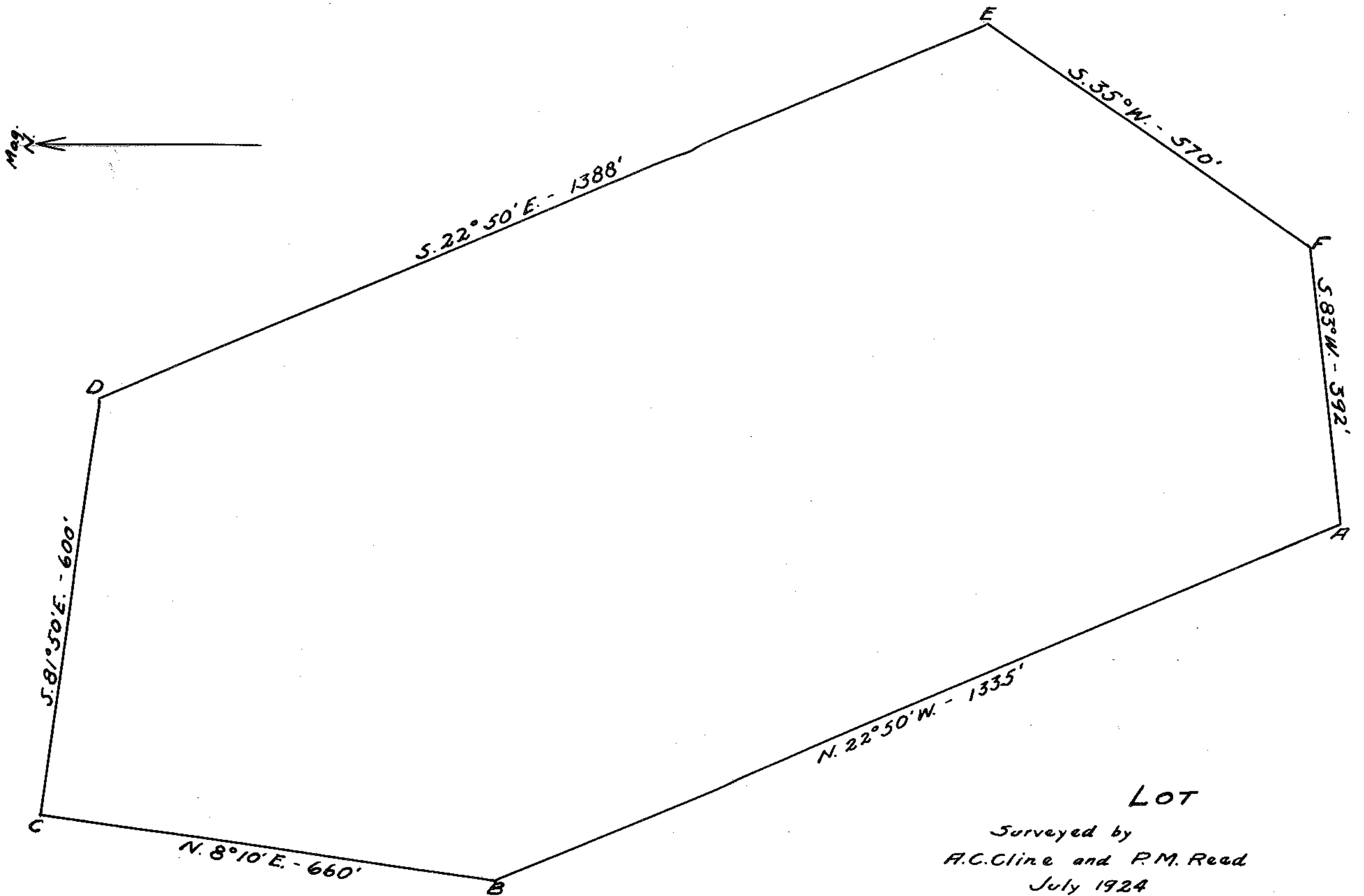
Mag. N
E
S. 35° W. - 570'
S. 22° 50' E. - 1388'
F
S. 83° W. - 392'
D
A
S. 81° 50' E. - 600'
N. 22° 50' W. - 1335'
C
N. 8° 10' E. - 660'
B

LOT

Surveyed by
A. C. Cline and P. M. Read
July 1924
Bearings - magnetic. Scale - 1" = 200'
Area - 33½ acres

Petersham, Mass./
July 28, 1924.

SURVEY NOTES- DICKINSON OLD GROWTH LOT
at ASHUELOT, N. H.

Starting at southwest corner of the lot at an old corner (stake and stones); set new post; witness to corner a 7" Beech, S.35E. 17'.

Thence (line AB) N.22° 50'W. - 1335' along old boundary line to another old corner (stake and stones); stake scribed "B", and witnessed by 12" beech, N.40E.-16.5'.

Thence (line BC) N. 8° 10'E. - 660' along another old boundary line; set stake scribed "C" in pile of stones, and witnessed it by a 7" Beech, N.55E.- 9-5'.

Thence (lineCD) S. 81° 50'E. - 600'; set hemlock stake in pile of stones; corner scribed "D", and witnessed by 11" beech, S.12E.- 11.5'.

Thence (line DE) S.22° 50'E. - 1300'; set hemlock stake in pile of stones; corner scribed "E", and witnessed by 13" yellow birch, S.22E. - 1'.

Thence (line EF) S. 35° W. - 570' up gully at foot of steep bank; set hemlock stake in pile of stones; corner scribed "F", and witnessed by 6" red oak, S.72E.- 11.5'.

Thence (line FA) S. 83° W. - 392' to place of beginning.

Area - 33.5 acres

Lines AB and BC were previously established boundary lines, well blazed, and corners A and B were previously established corners.

The newly established lines were thoroughly blazed, and the corners marked by two blazes on each of several trees.

The corner letter was scribed on the corner post and on the witness tree.

All bearings were referenced to magnetic north.

Measurements by steel tape, and allowance was made for slope.

Surveyed on July 25 and 26 by A. C. Cline and F.M. Reed of the Harvard Forest.

Signed
A. C. Cline

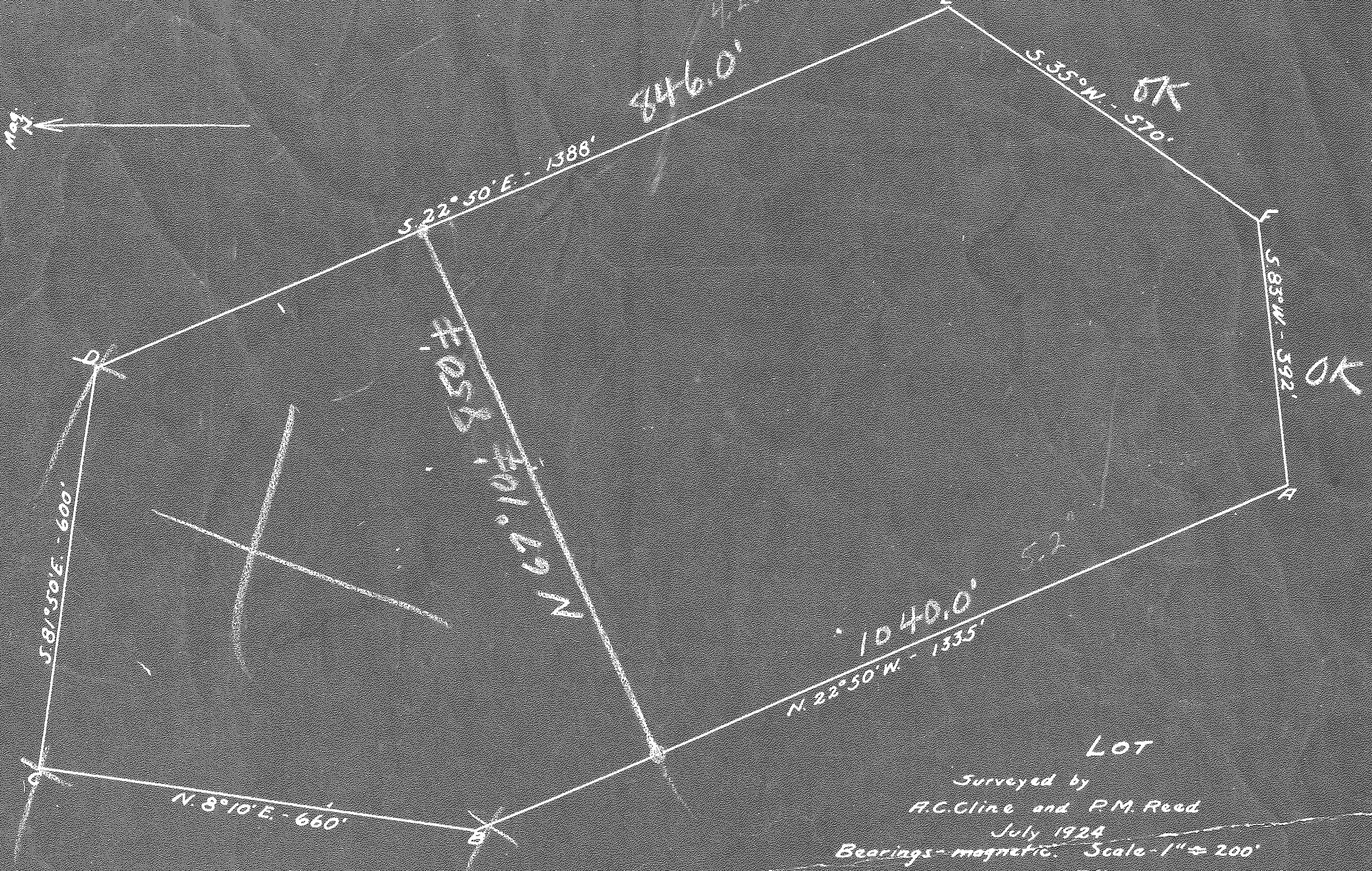
Mag. N
E
F
A
B
C
D
S.22°50'E.-1388'
846.0'
4.23"
S.35°W.-570'
OK
S.83°W.-392'
OK
N.22°50'W.-1335'
1040.0'
5.2
N.8°10'E.-660'
S.81°50'E.-600'
N 67°10' E 853'

LOT

Surveyed by
A.C. Cline and P.M. Reed
July 1924
Bearings-magnetic. Scale-1" = 200'
Area - 33½ acres