

Harvard Forest Data Archive HF011-04

Data File:

Name = hf011-04-site.csv

Description = site impacts

Rows = 114 Columns = 4

MD5 checksum = 99d0c6aa71f7143048fb7b0e87266c62

Variables:

f.scale = maximum predicted wind damage on the Fujita scale using  
the Hurrecon model (number)

w.dir = predicted peak wind direction in degrees using the Hurreco  
model (number)

Variable	Min	Median	Mean	Max	NAs
f.scale	0.000	1.000	1.002	2.500	14
w.dir	0.000	80.000	114.300	360.000	14

# HF011-04 Plot 1

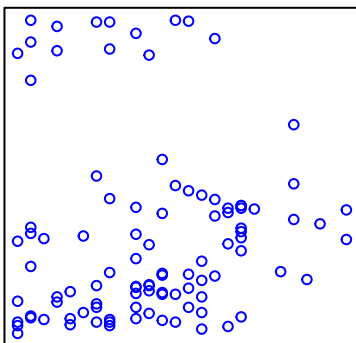
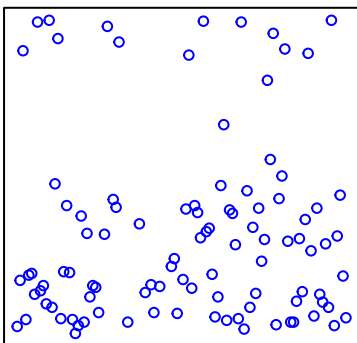
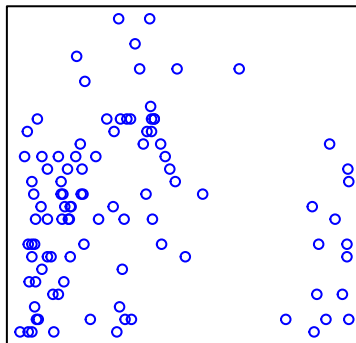
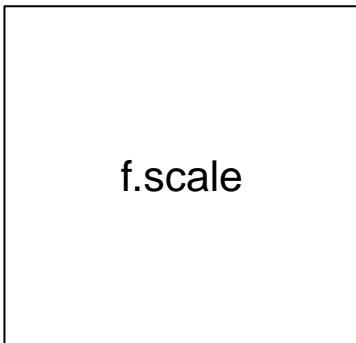
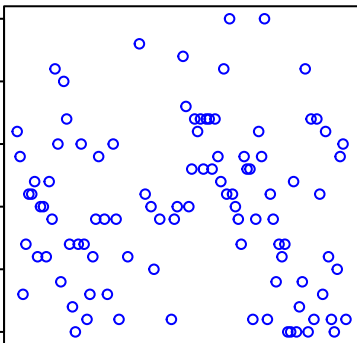
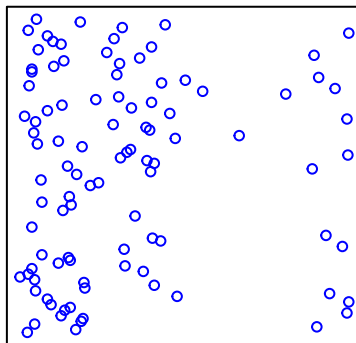
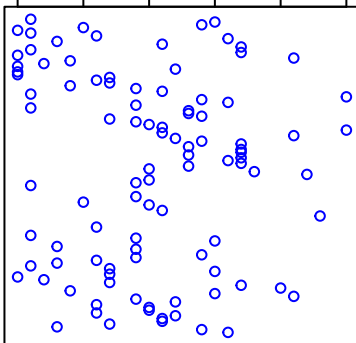

0.0 0.5 1.0 1.5 2.0 2.5

row

0.0 0.5 1.0 1.5 2.0 2.5

f.scale

w.dir



0 20 40 60 80 100

0 50 150 250 350

0 20 40 60 80 100

0 50 150 250 350