

Harvard Forest Data Archive HF274-01

Data File:

Name = hf274-01-HF-samples.csv

Description = Harvard Forest samples

Rows = 9 Columns = 28

MD5 checksum = 1af26284305ecbde4844ff7be8c337c2

Variables:

date.rec = date received

date.collection = date of collection

lat1 = latitude of corner 1 (degree)

long1 = longitude of corner 1 (degree)

elev1 = elevation of corner 1 (meter)

lat2 = latitude of corner 2 (degree)

long2 = longitude of corner 2 (degree)

elev2 = elevation of corner 2 (meter)

lat3 = latitude of corner 3 (degree)

long3 = longitude of corner 3 (degree)

elev3 = elevation of corner 3 (meter)

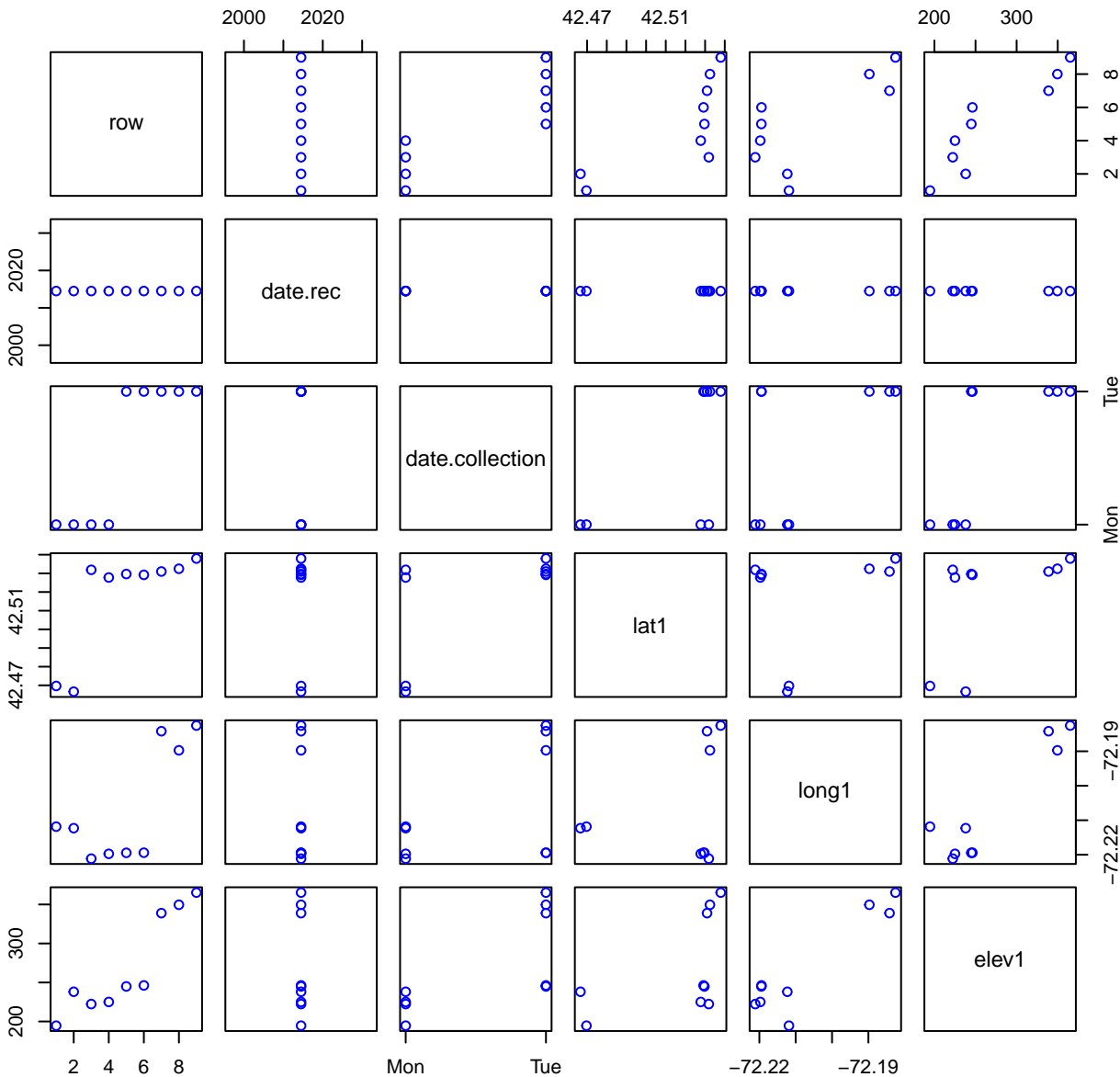
lat4 = latitude of corner 4 (degree)

long4 = longitude of corner 4 (degree)

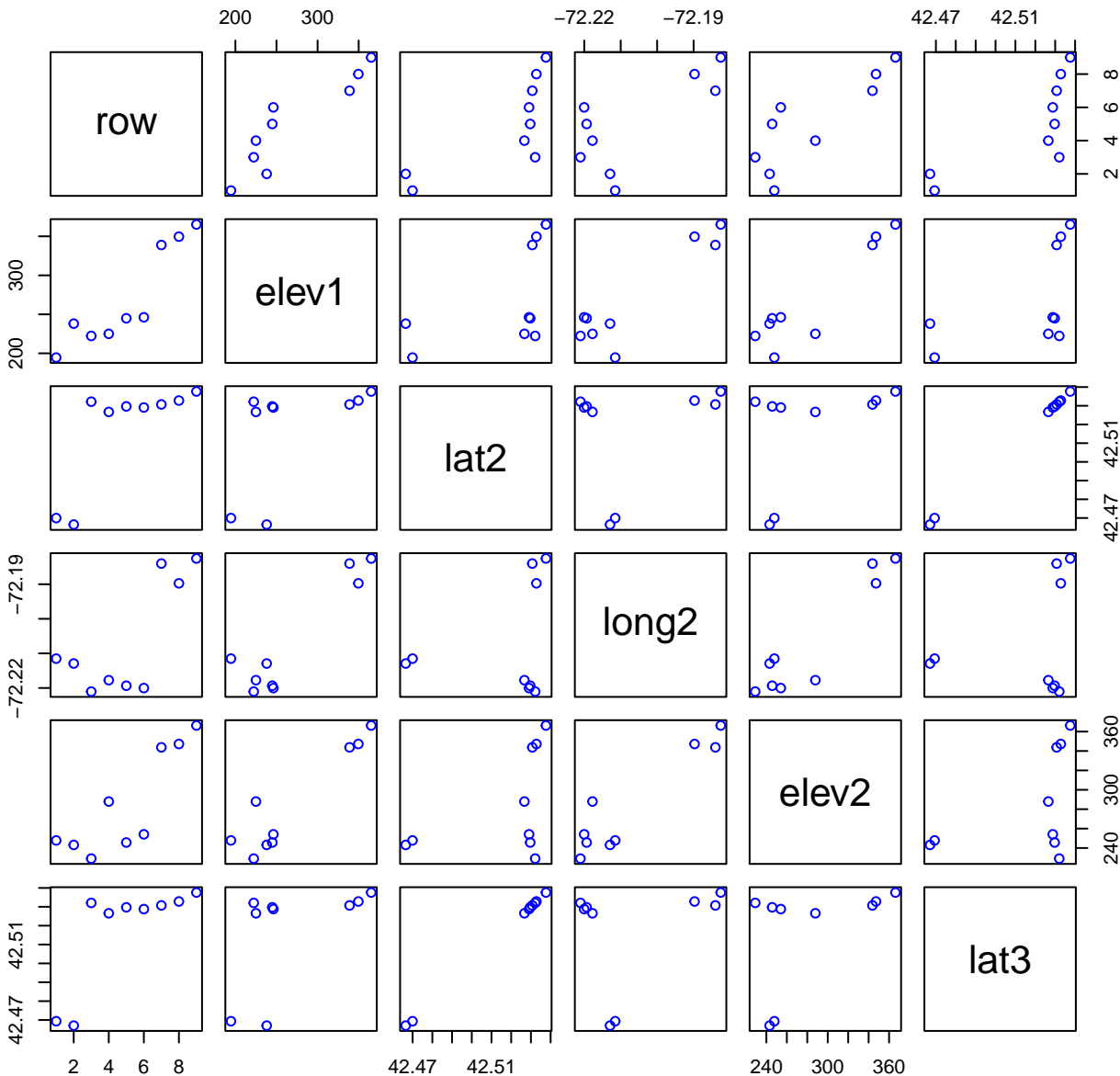
elev4 = elevation of corner 4 (meter)

Variable	Min	Median	Mean	Max	NAs
date.rec	2014-07-01	2014-07-01	2014-07-01	2014-07-01	0
date.collect	2014-06-23	2014-06-24	2014-06-23	2014-06-24	0
lat1	42.467	42.530	42.517	42.538	0
long1	-72.221	-72.212	-72.207	-72.183	0
elev1	194.607	244.919	269.430	365.220	0
lat2	42.466	42.530	42.517	42.538	0
long2	-72.221	-72.213	-72.207	-72.183	0
elev2	229.084	254.099	284.999	366.276	0
lat3	42.467	42.530	42.517	42.538	0
long3	-72.221	-72.213	-72.206	-72.182	0
elev3	230.102	252.605	284.663	366.073	0
lat4	42.467	42.529	42.515	42.538	1
long4	-72.220	-72.216	-72.209	-72.182	1
elev4	230.205	249.447	276.933	365.915	1

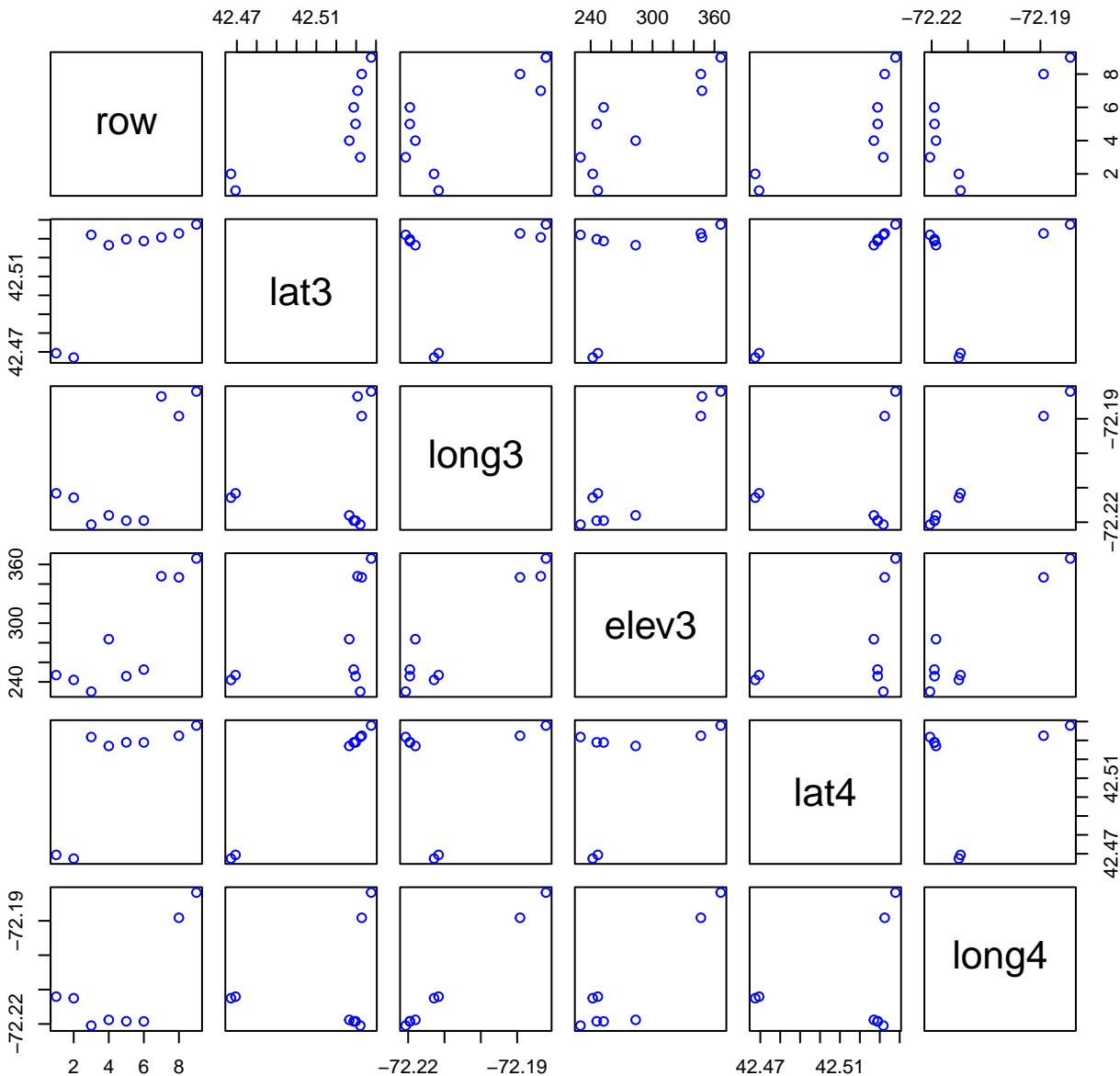
HF274-01 Plot 1



HF274-01 Plot 2



HF274-01 Plot 3



HF274-01 Plot 4

